FLOOD INSURANCE STUDY

CLACKAMAS COUNTY, OREGON

AND INCORPORATED AREAS

Volume 3 of 3

Community Name	Community Number
BARLOW, CITY OF	410013
CANBY, CITY OF	410014
DAMASCUS, CITY OF	410006
*ESTACADA, CITY OF	410016
GLADSTONE, CITY OF	410017
HAPPY VALLEY, CITY OF	410026
*JOHNSON CITY, CITY OF	410267
LAKE OSWEGO, CITY OF	410018
MILWAUKIE, CITY OF	410019
*MOLALLA, CITY OF	410020
OREGON CITY, CITY OF	410021
RIVERGROVE, CITY OF	410022
SANDY, CITY OF	410023
WEST LINN, CITY OF	410024
WILSONVILLE, CITY OF	410025
CLACKAMAS COUNTY (UNINCORPORATED AREAS)	415588

Clackamas County

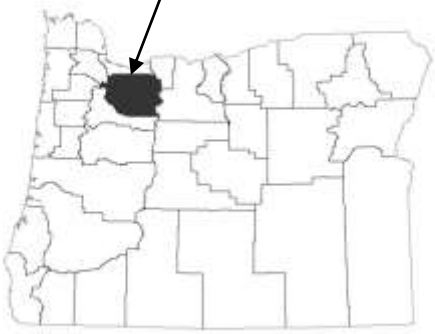

*No Special Flood Hazard Areas Identified

REVISED: JANUARY 18, 2019

Reprinted with corrections on December 6, 2019

Federal Emergency Management Agency

FLOOD INSURANCE STUDY NUMBER
41005CV003B

NOTICE TO
FLOOD INSURANCE STUDY USERS

Communities participating in the National Flood Insurance Program have established repositories of flood hazard data for floodplain management and flood insurance purposes. This Flood Insurance Study (FIS) report may not contain all data available within the Community Map Repository. Please contact the Community Map Repository for any additional data.

The Federal Emergency Management Agency (FEMA) may revise and republish part or all of this FIS report at any time. In addition, FEMA may revise part of this FIS report by the Letter of Map Revision process, which does not involve republication or redistribution of the FIS report. Therefore, users should consult with community officials and check the Community Map Repository to obtain the most current FIS report components.

Initial Countywide Effective Date: June 17, 2008
Revised Countywide Date: January 18, 2019

This FIS report was reissued on December 6, 2019 to make corrections; this version replaces any previous versions. See the Notice-to-User Letter that accompanied this correction for details.

TABLE OF CONTENTS

Volume 1

1.0 INTRODUCTION 1

1.1 Purpose of Study 1

1.2 Authority and Acknowledgments 2

1.3 Coordination 3

2.0 AREA STUDIED 5

2.1 Scope of Study 5

2.2 Community Description 17

2.3 Principal Flood Problems 24

2.4 Flood Protection Measures 28

3.0 ENGINEERING METHODS 30

3.1 Hydrologic Analyses 31

3.2 Hydraulic Analyses 41

3.3 Vertical Datum 44

4.0 FLOODPLAIN MANAGEMENT APPLICATIONS 46

4.1 Floodplain Boundaries 46

4.2 Floodways 47

4.3 Base Flood Elevations 109

5.0 INSURANCE APPLICATIONS 111

6.0 FLOOD INSURANCE RATE MAP 115

7.0 OTHER STUDIES 117

8.0 LOCATION OF DATA 117

9.0 BIBLIOGRAPHY AND REFERENCES 117

TABLE OF CONTENTS (Continued)
Volume 1 (*Continued*)

FIGURES

Figure 1 - FIRM Note to Users 9
Figure 2 - FIRM Note to Users……...10
Figure 3- FIRM Legend…….....12
Figure 4 - Floodway Schematic……109

TABLES

Table 1 – CCO Meeting Dates for Pre-Countywide Study…….4
Table 2 – Limits of Detail Study…….5
Table 3 – Community Map Repositories……...16
Table 4- Stillwater Elevations for the Initial Countywide Study…….31
Table 5 – Summary of Discharges…….....35
Table 6 – Roughness Coefficients (Manning's "n" Values……...43
Table 7– Vertical Datum Conversions……..……....45
Table 8 – Floodway Data……..…….48
Table 9 – Community Map History…….....112
Table 10– Listing NFIP Jurisdictions……...113

VOLUME 2

EXHIBITS

Exhibit 1 - Flood Profiles

Abernethy Creek	01P-04P
Cedar Creek	05P-08P
Clackamas River	09P-19P
Clackamas River (without consideration of levee)	20P-21P
Clear Creek	22P-27P
Deer Creek	28P-29P
Eagle Creek	30P-32P
Johnson Creek	33P-38P
Kellogg Creek	39P-41P
Milk Creek	42P-48P
Molalla River	49P-60P
Mt Scott Creek	61P-63P
Oswego Canal	64P
Phillips Creek	65P-67P
Pudding River	68P-71P
Richardson Creek	72P-78P
Richardson Creek – Anderson Road Tributary	79P-83P
Richardson Creek – Keller Road Tributary	84P-86P
Richardson Creek – Royer Road Tributary	87P
Rock Creek	88P - 98P

TABLE OF CONTENTS

VOLUME 3

Exhibit 1 - Flood Profiles (continued)

Rock Creek – Hemrick Road Tributary	99P -102P
Rock Creek – Highway 224 Tributary	103P-104P
Rock Creek – N Golf Course Tributary	105P – 107P
Rock Creek – S Golf Course Tributary	108P
Rock Creek – 172nd Avenue Tributary	109P – 110P
Salmon River	111P -116P
Salmon River- East Abernethy Split	117P
Salmon River- East Island Split	118P
Salmon River- East Metsger Island Split	119P
Sandy River	120P – 136P
Sandy River Split A	137P
Sandy River Split B	138P
Sandy River Split C	139P
Seely Ditch	140P – 142P
Springbrook Creek	143P – 145P
Still Creek	146P – 151P
Tickle Creek	152P – 157P
Tualatin River	158P – 161P
Tualatin River Overflow to Rivergrove	162P
Willamette River	163P – 168P
Zigzag River	169P – 175P
Zigzag River Side Channel	176P

Exhibit 2 - Flood Insurance Rate Map Index
Flood Insurance Rate Map

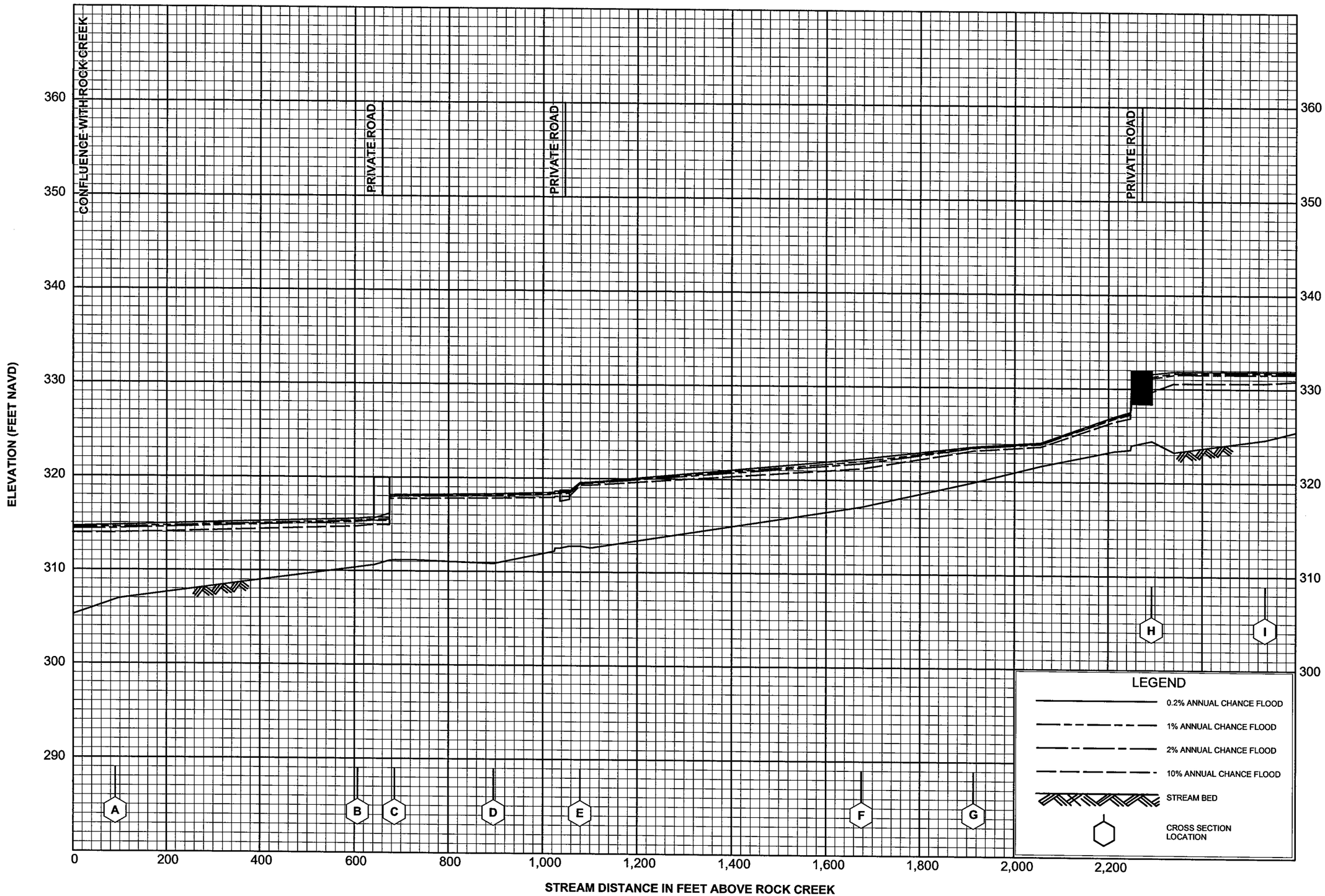

FLOOD PROFILES

ROCK CREEK - HEMRICK ROAD TRIBUTARY

FEDERAL EMERGENCY MANAGEMENT AGENCY

CLACKAMAS COUNTY, OR
AND INCORPORATED AREAS

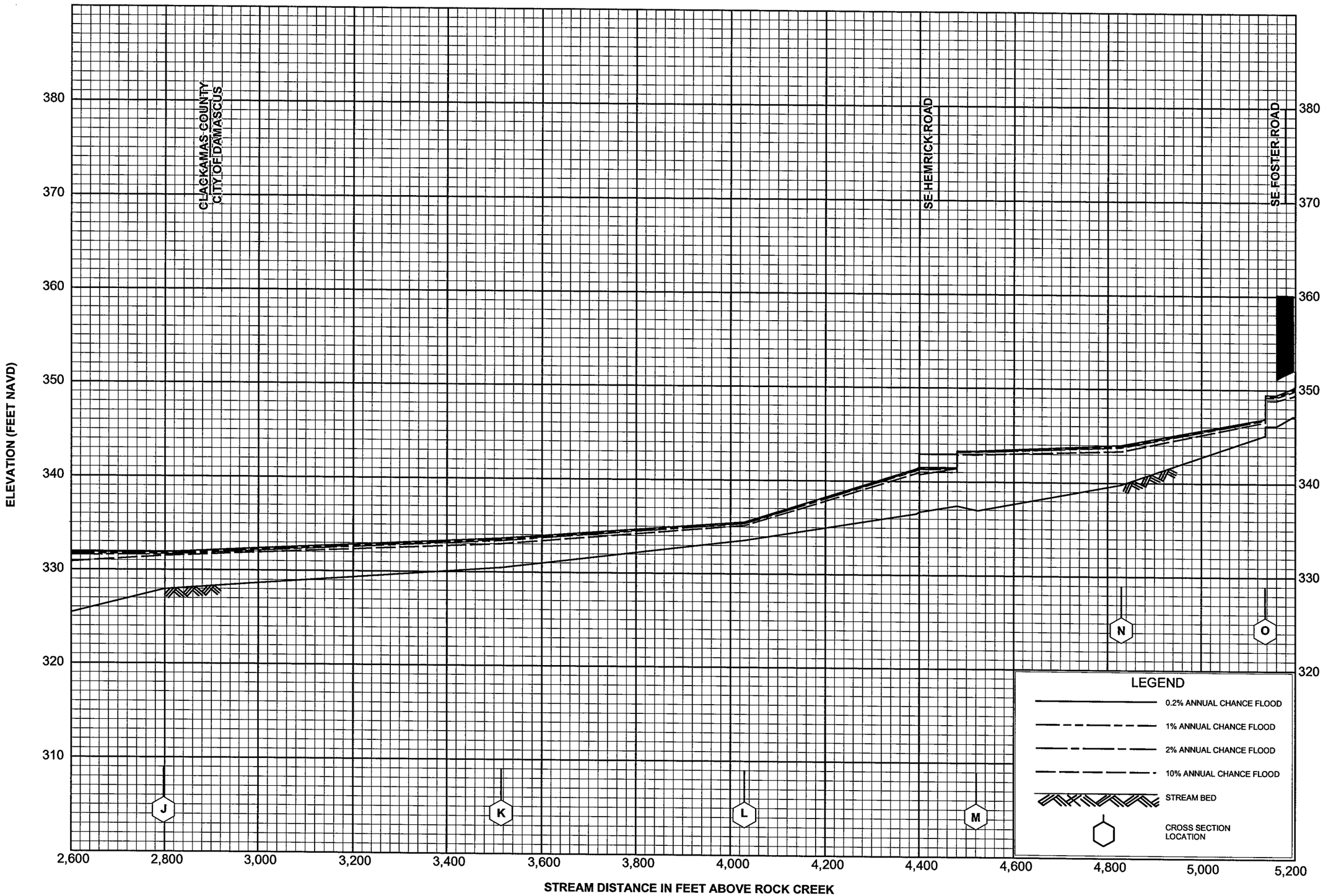

FLOOD PROFILES

ROCK CREEK - HEMRICK ROAD TRIBUTARY

FEDERAL EMERGENCY MANAGEMENT AGENCY

CLACKAMAS COUNTY, OR
AND INCORPORATED AREAS

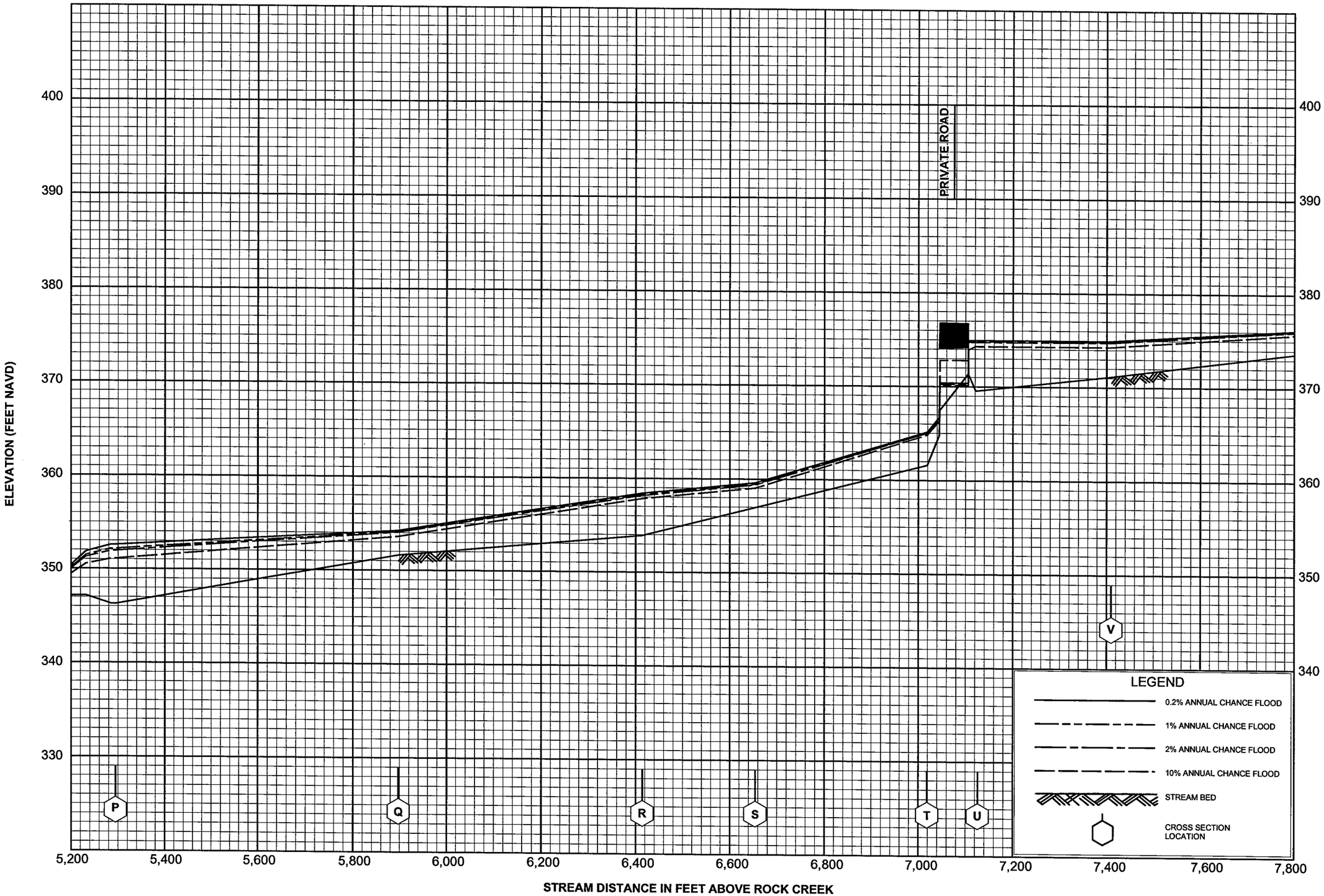

FLOOD PROFILES

ROCK CREEK - HEMRICK ROAD TRIBUTARY

FEDERAL EMERGENCY MANAGEMENT AGENCY

CLACKAMAS COUNTY, OR
AND INCORPORATED AREAS

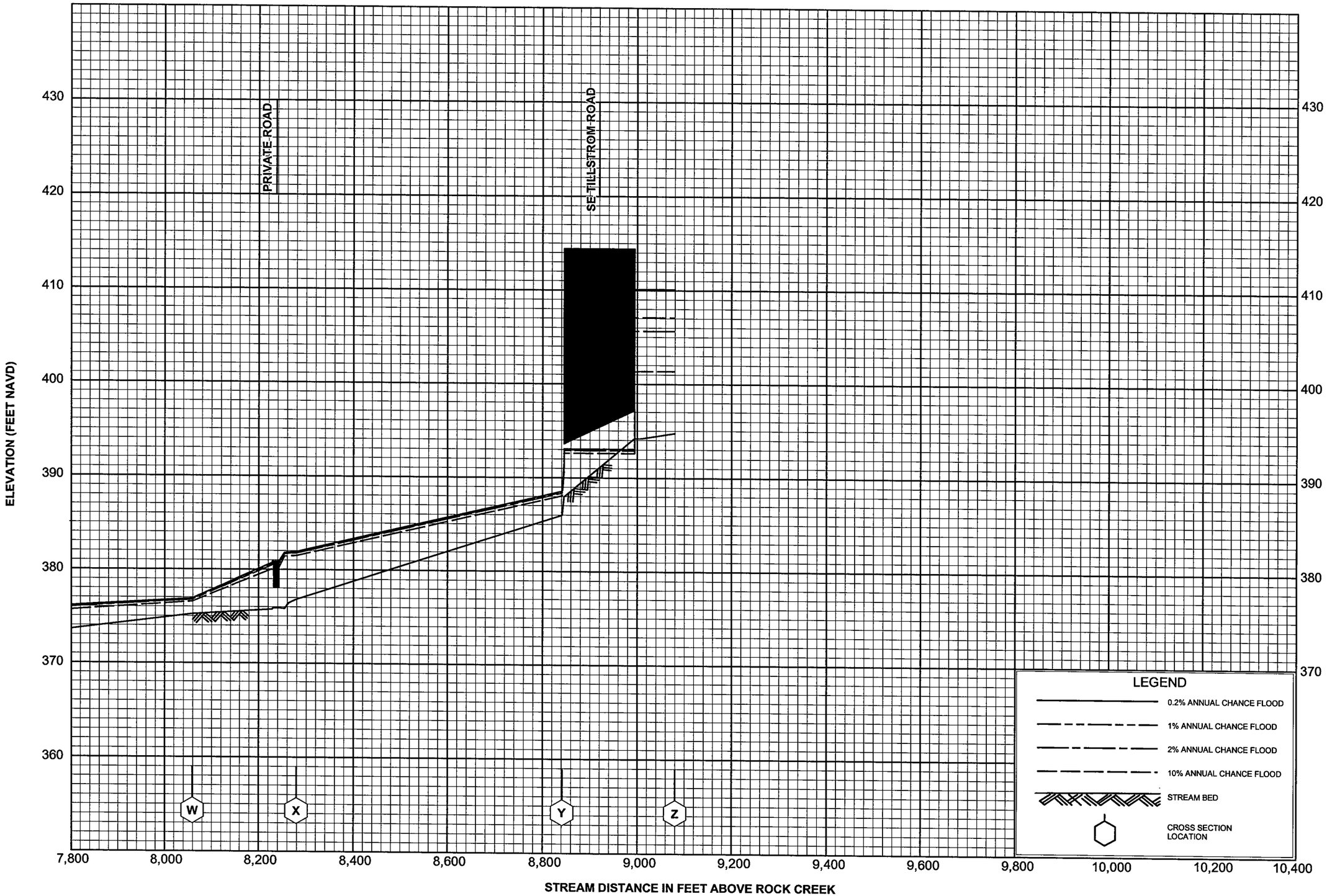

FLOOD PROFILES

ROCK CREEK - HEMRICK ROAD TRIBUTARY

FEDERAL EMERGENCY MANAGEMENT AGENCY

CLACKAMAS COUNTY, OR
AND INCORPORATED AREAS

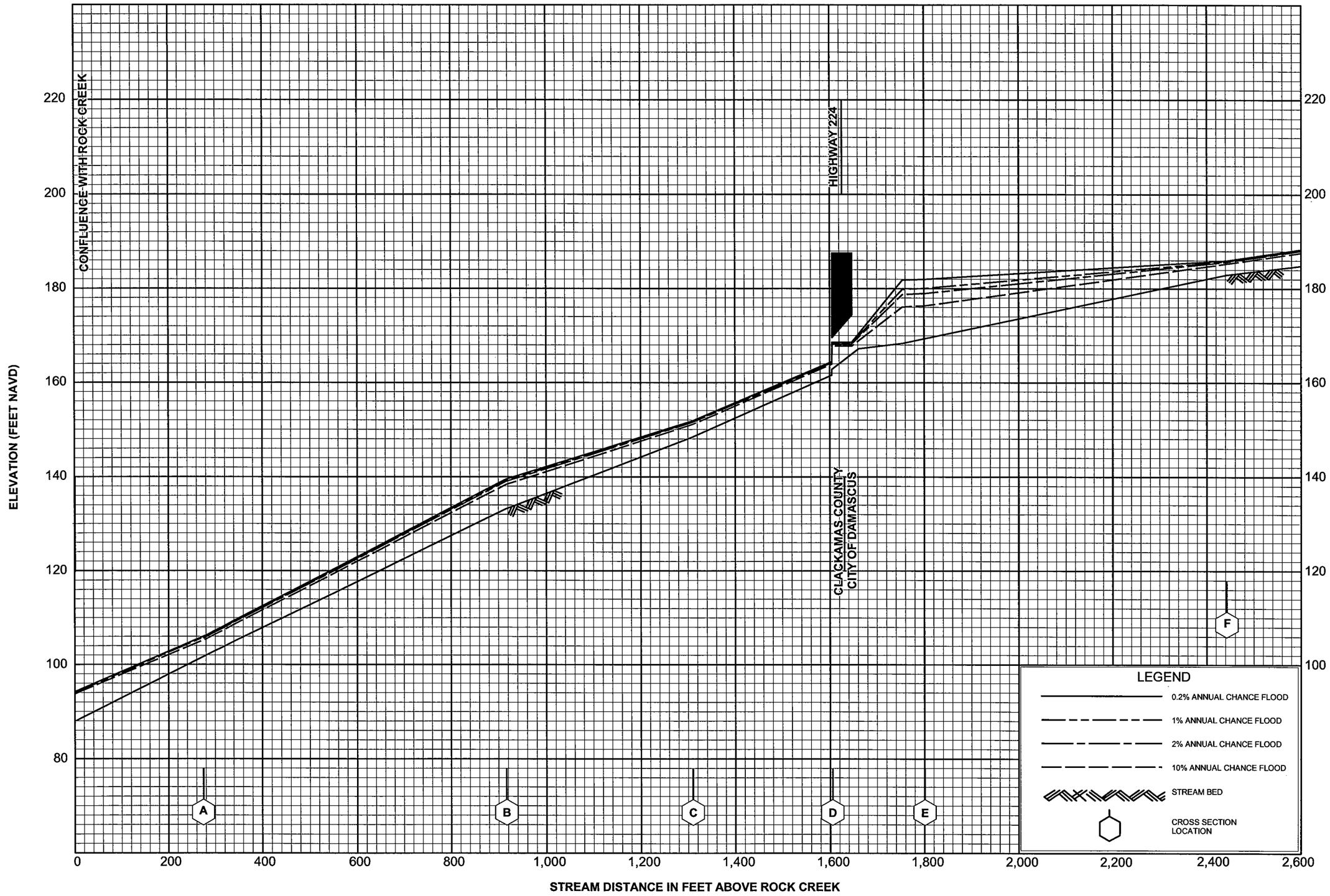

FLOOD PROFILES

ROCK CREEK - HIGHWAY 224 TRIBUTARY

FEDERAL EMERGENCY MANAGEMENT AGENCY

CLACKAMAS COUNTY, OR
AND INCORPORATED AREAS



FLOOD PROFILES

ROCK CREEK - HIGHWAY 224 TRIBUTARY

FEDERAL EMERGENCY MANAGEMENT AGENCY

CLACKAMAS COUNTY, OR
AND INCORPORATED AREAS

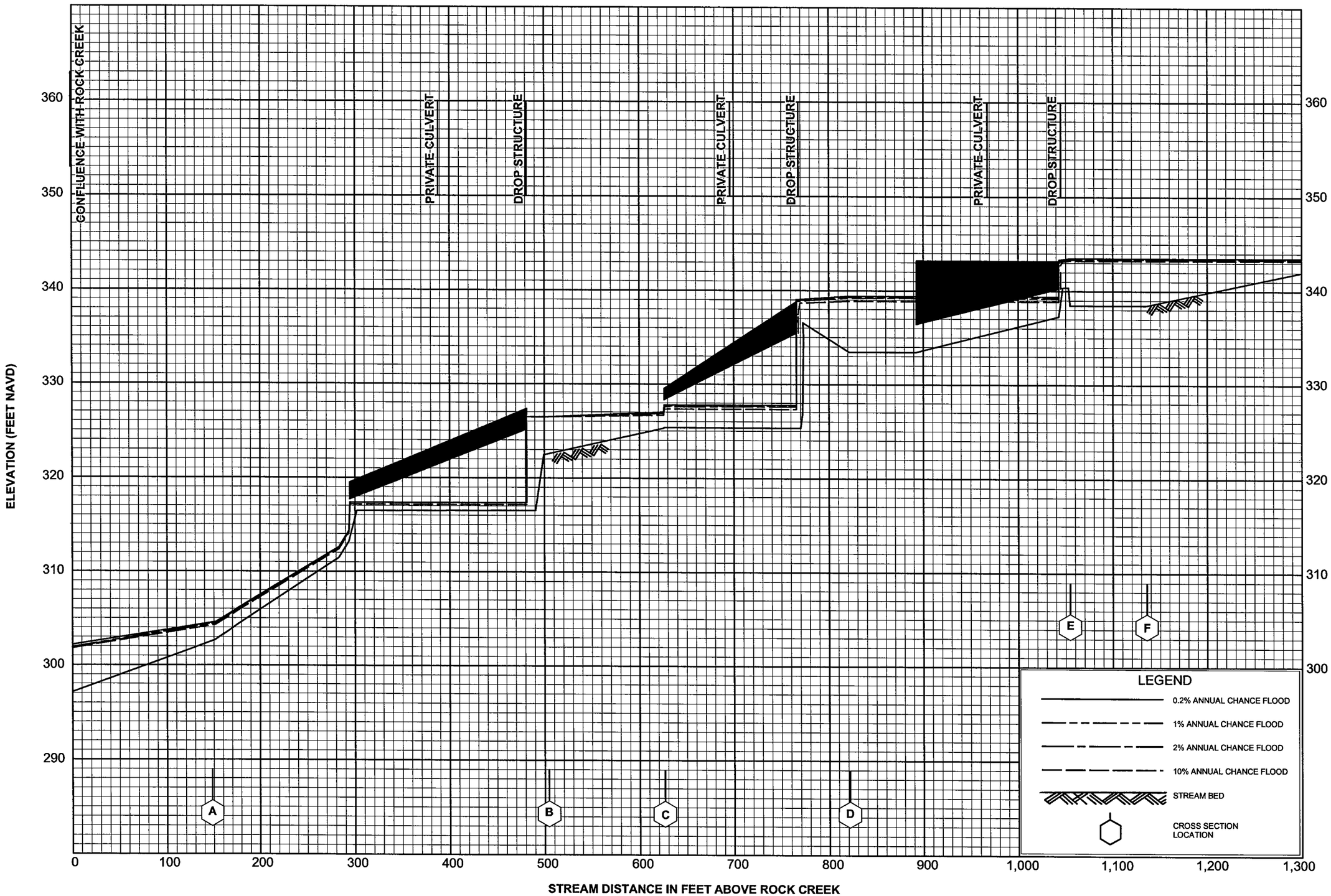

FLOOD PROFILES

ROCK CREEK - N GOLF COURSE TRIBUTARY

FEDERAL EMERGENCY MANAGEMENT AGENCY

CLACKAMAS COUNTY, OR
AND INCORPORATED AREAS

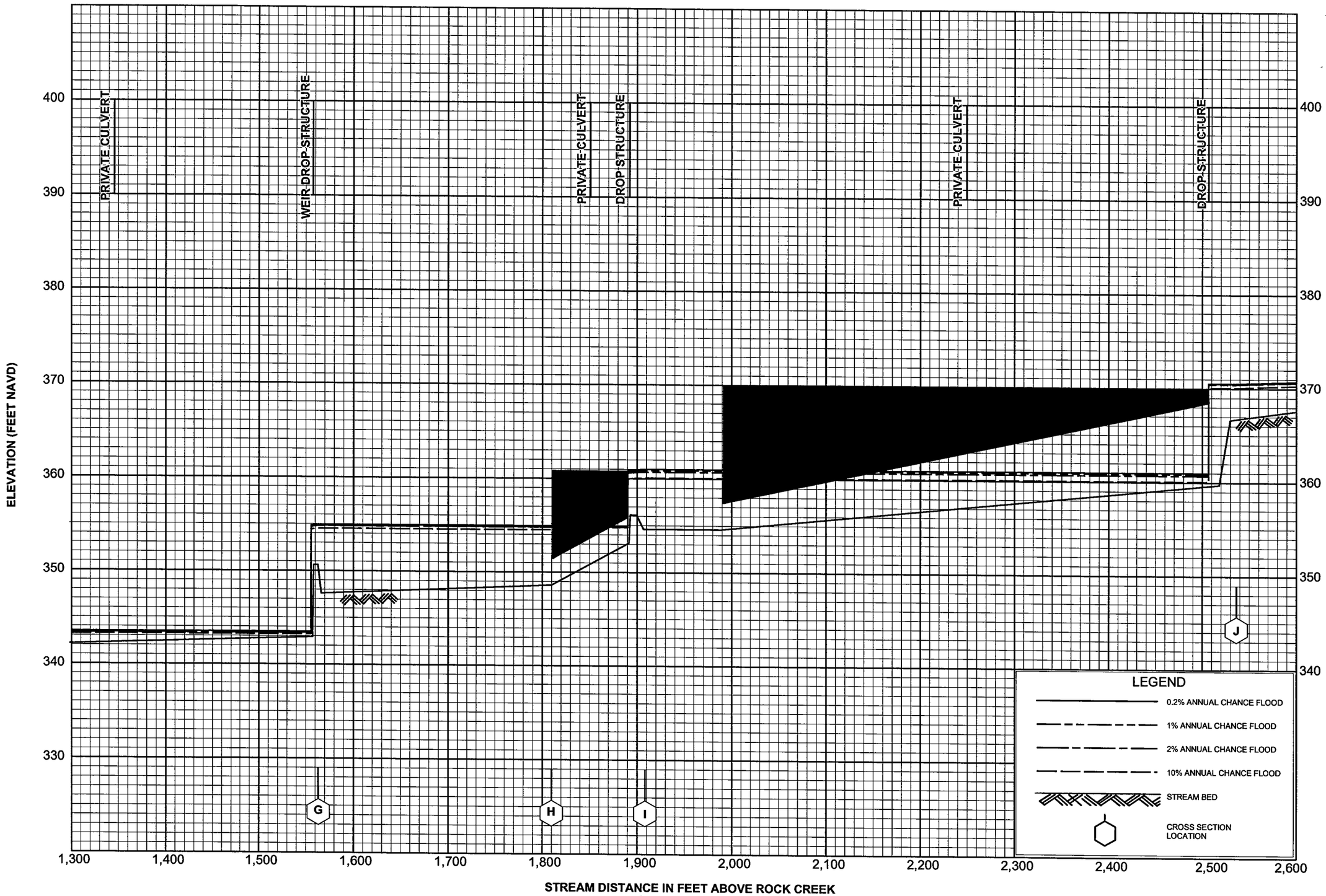

FLOOD PROFILES

ROCK CREEK - N GOLF COURSE TRIBUTARY

FEDERAL EMERGENCY MANAGEMENT AGENCY

CLACKAMAS COUNTY, OR
AND INCORPORATED AREAS



FLOOD PROFILES

ROCK CREEK - N GOLF COURSE TRIBUTARY

FEDERAL EMERGENCY MANAGEMENT AGENCY

CLACKAMAS COUNTY, OR
AND INCORPORATED AREAS

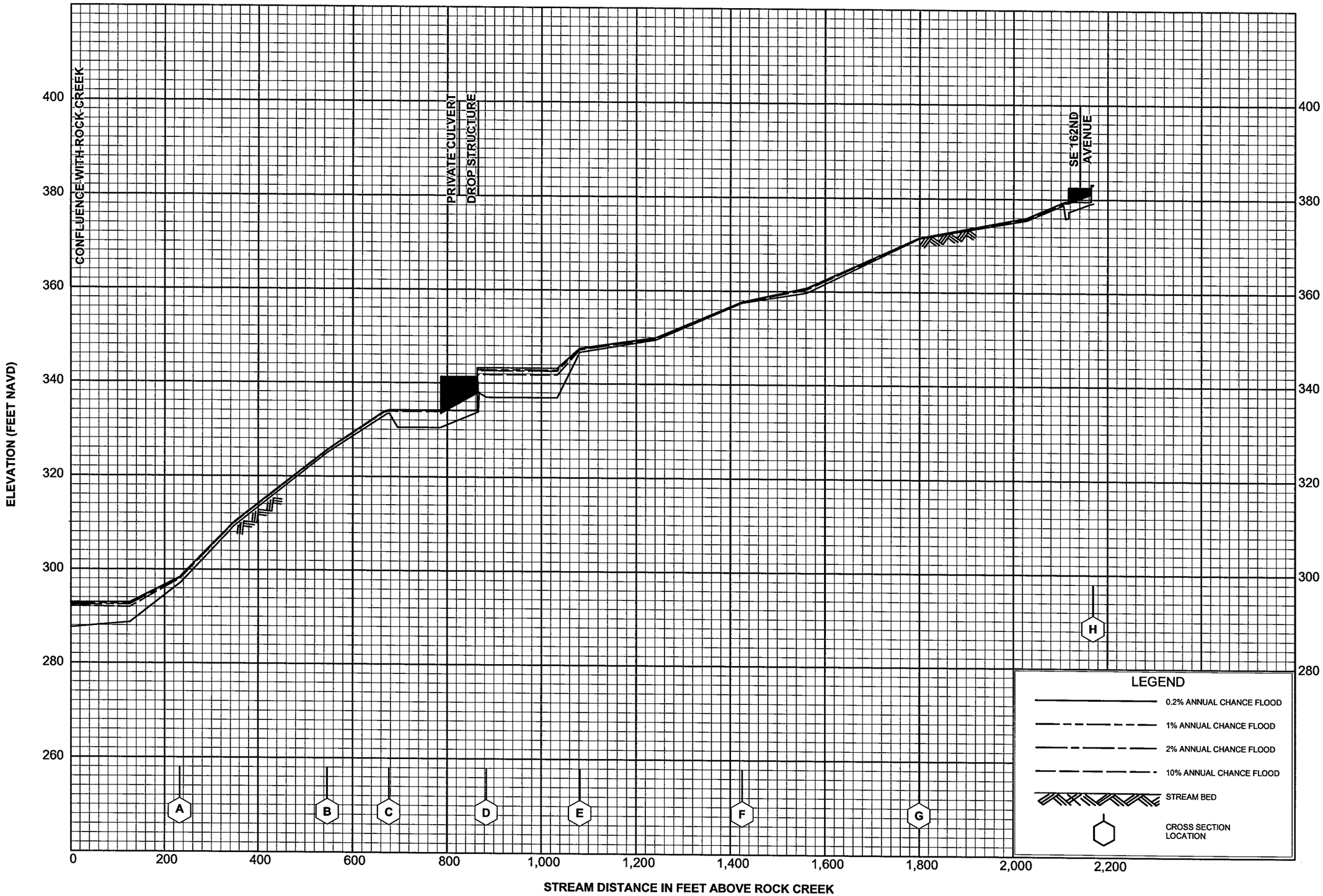

FLOOD PROFILES

ROCK CREEK - S GOLF COURSE TRIBUTARY

FEDERAL EMERGENCY MANAGEMENT AGENCY

CLACKAMAS COUNTY, OR
AND INCORPORATED AREAS

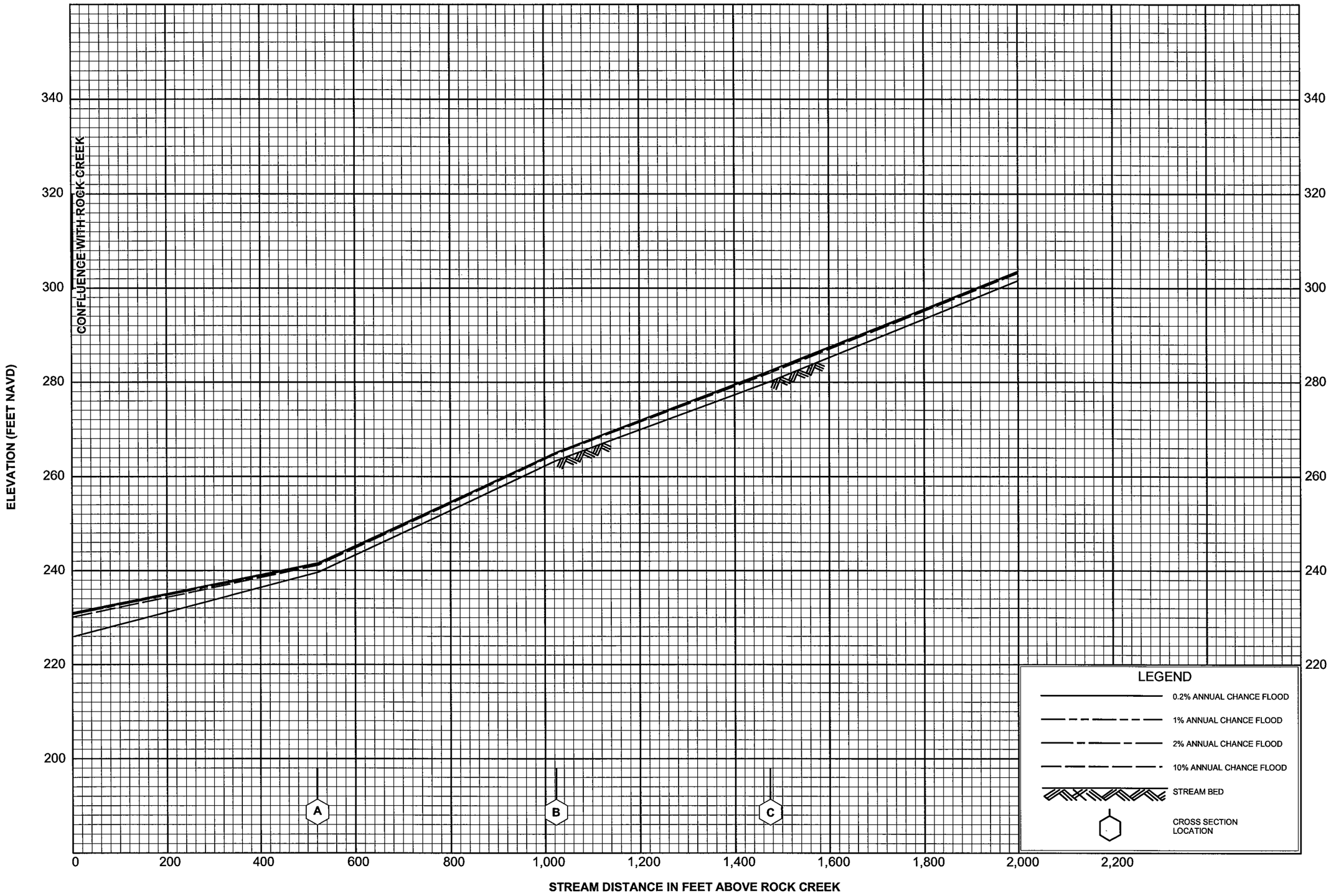

FLOOD PROFILES

ROCK CREEK - 172ND AVENUE TRIBUTARY

FEDERAL EMERGENCY MANAGEMENT AGENCY

CLACKAMAS COUNTY, OR
AND INCORPORATED AREAS

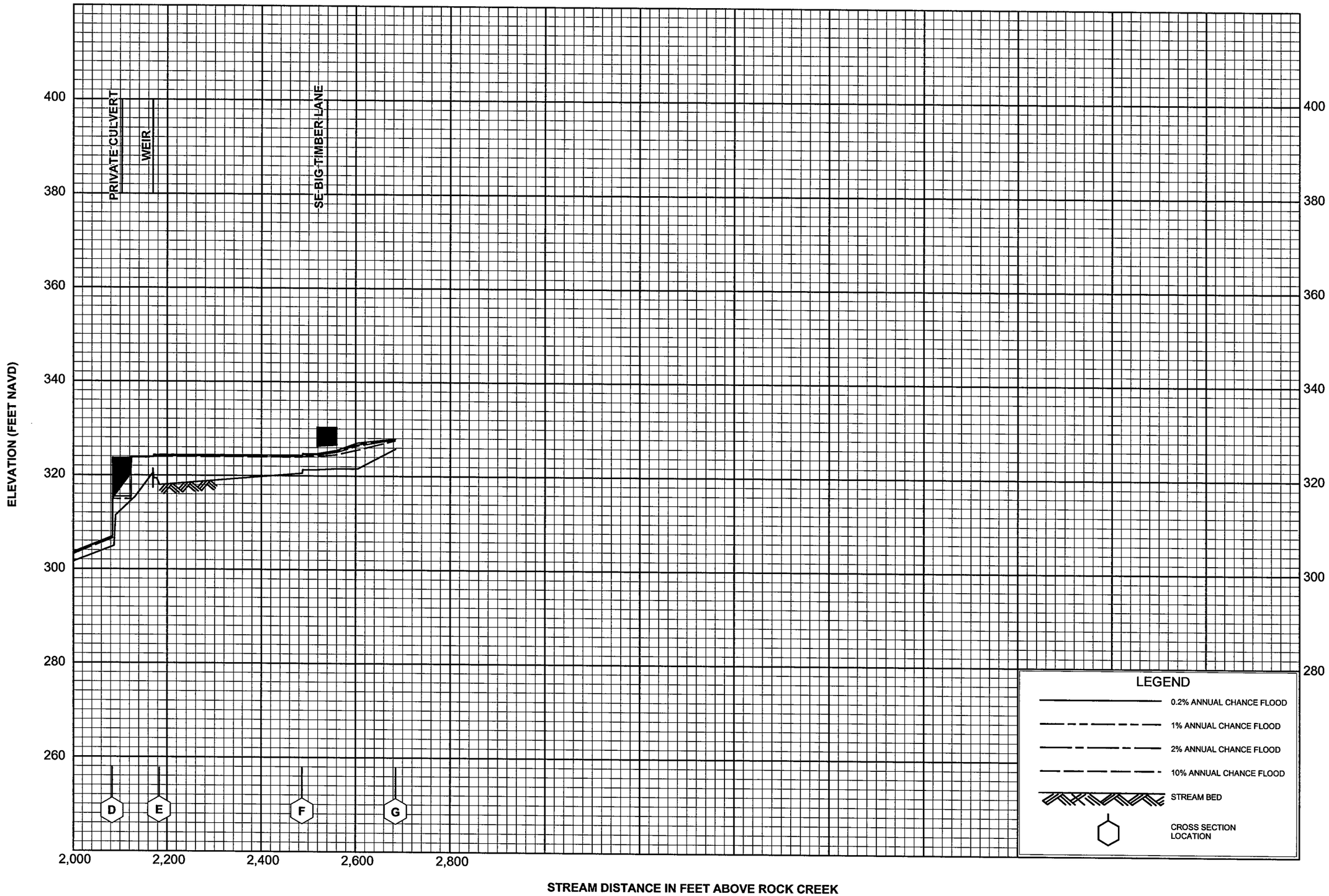

FLOOD PROFILES

ROCK CREEK - 172ND AVENUE TRIBUTARY

FEDERAL EMERGENCY MANAGEMENT AGENCY

CLACKAMAS COUNTY, OR
AND INCORPORATED AREAS

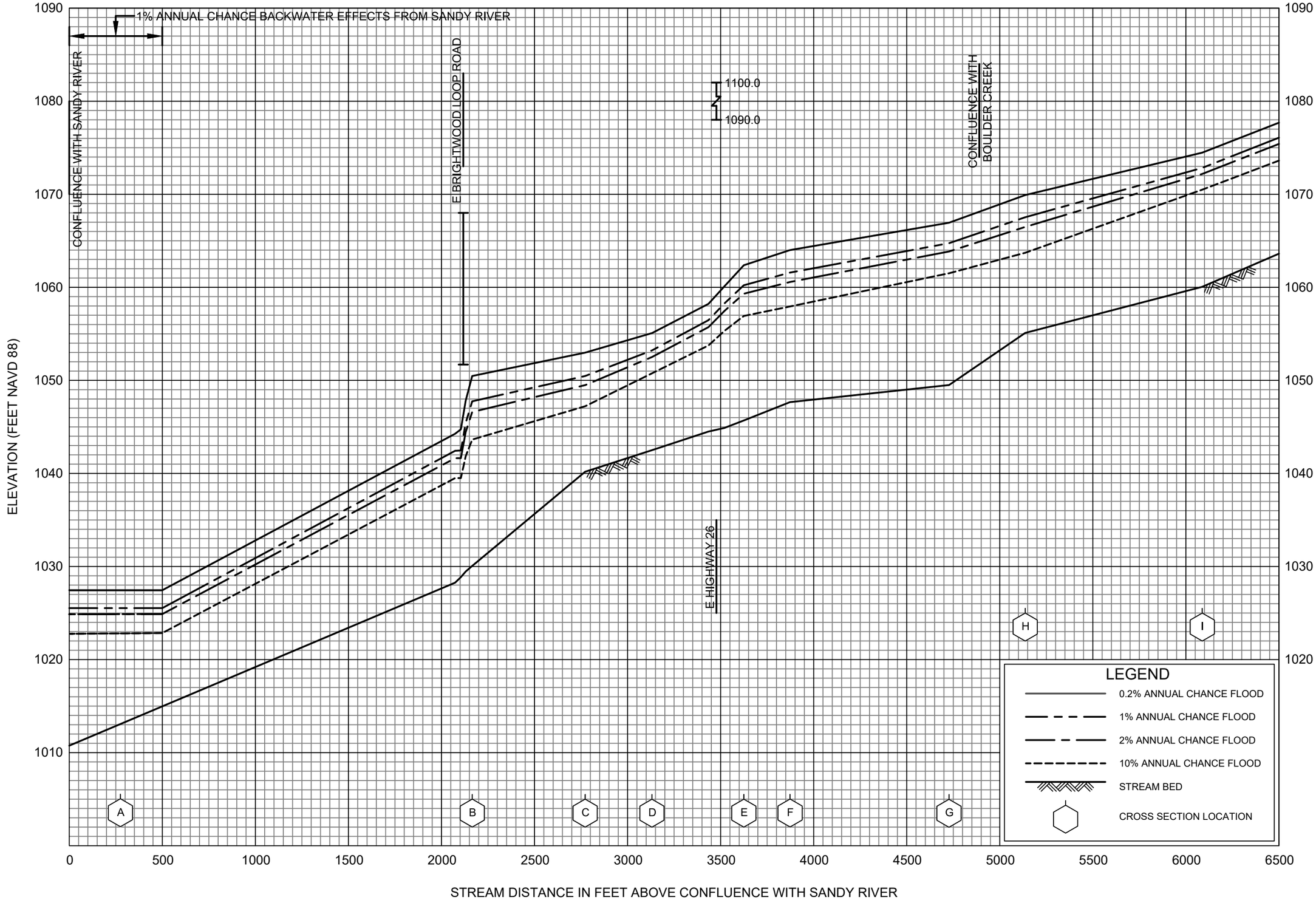

FLOOD PROFILES

SALMON RIVER

FEDERAL EMERGENCY MANAGEMENT AGENCY

CLACKAMAS COUNTY, OR

AND INCORPORATED AREAS

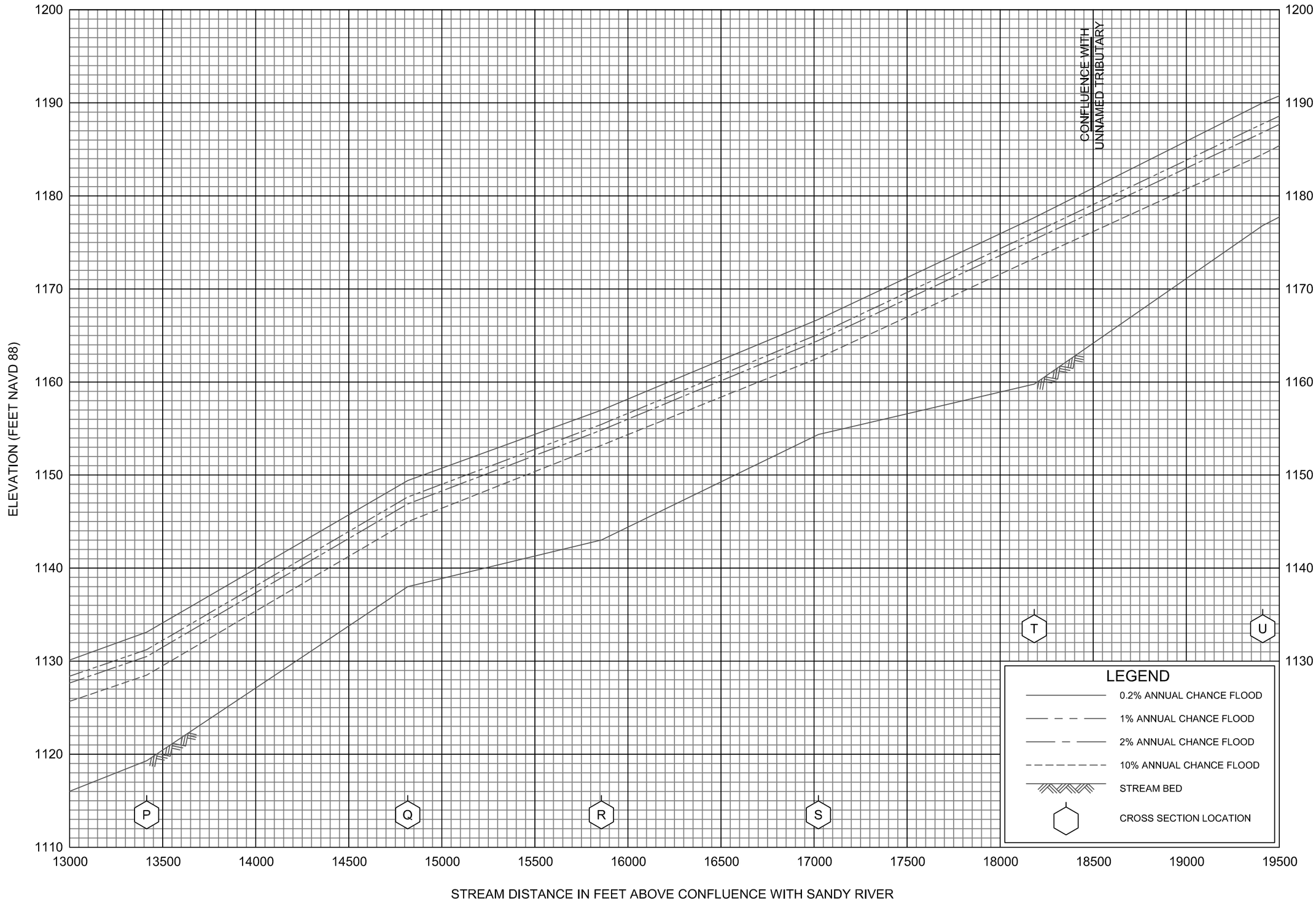

FLOOD PROFILES

SALMON RIVER

FEDERAL EMERGENCY MANAGEMENT AGENCY

CLACKAMAS COUNTY, OR

AND INCORPORATED AREAS

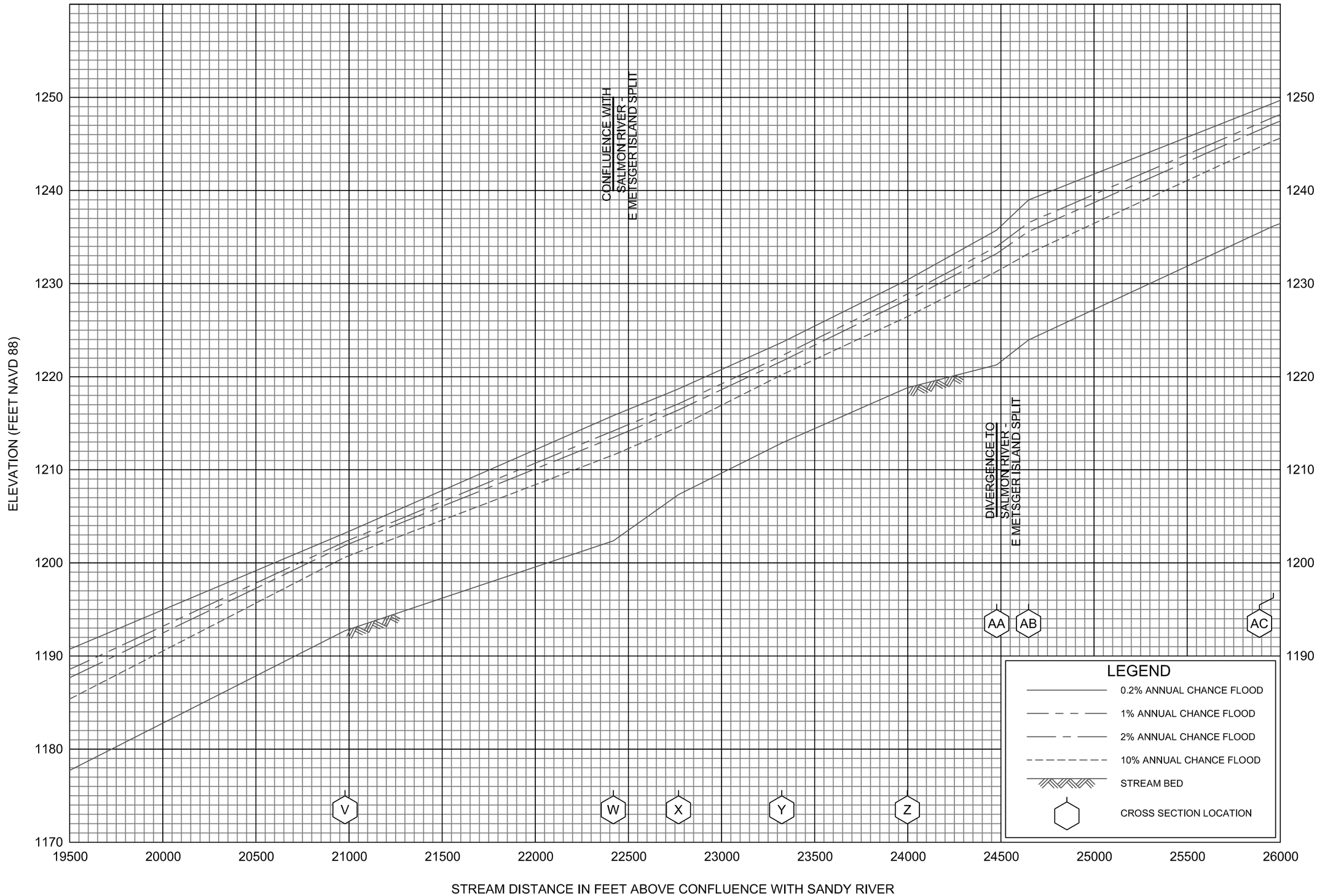

FLOOD PROFILES

SALMON RIVER

FEDERAL EMERGENCY MANAGEMENT AGENCY

CLACKAMAS COUNTY, OR

AND INCORPORATED AREAS

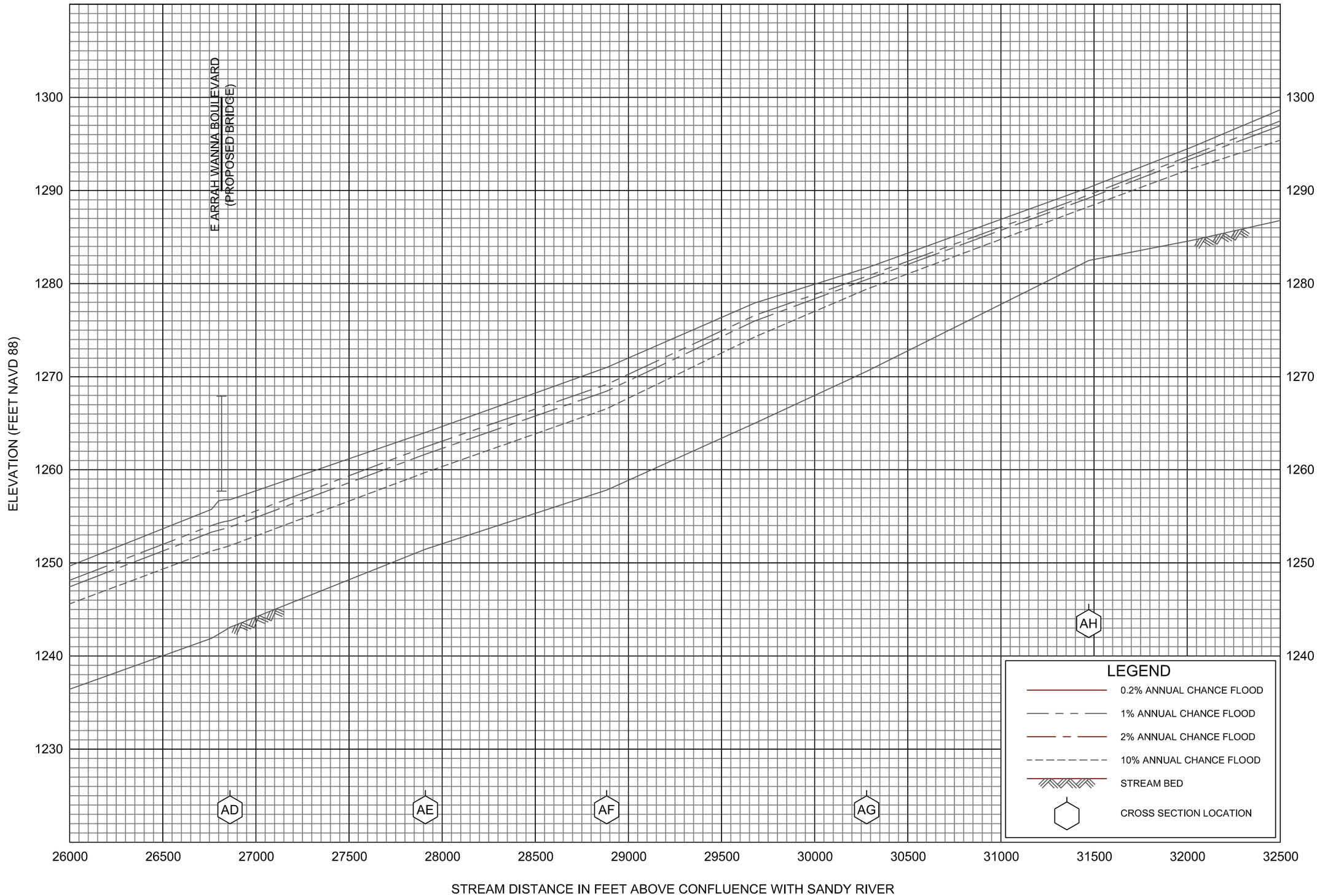

FLOOD PROFILES

SALMON RIVER

FEDERAL EMERGENCY MANAGEMENT AGENCY

CLACKAMAS COUNTY, OR

AND INCORPORATED AREAS

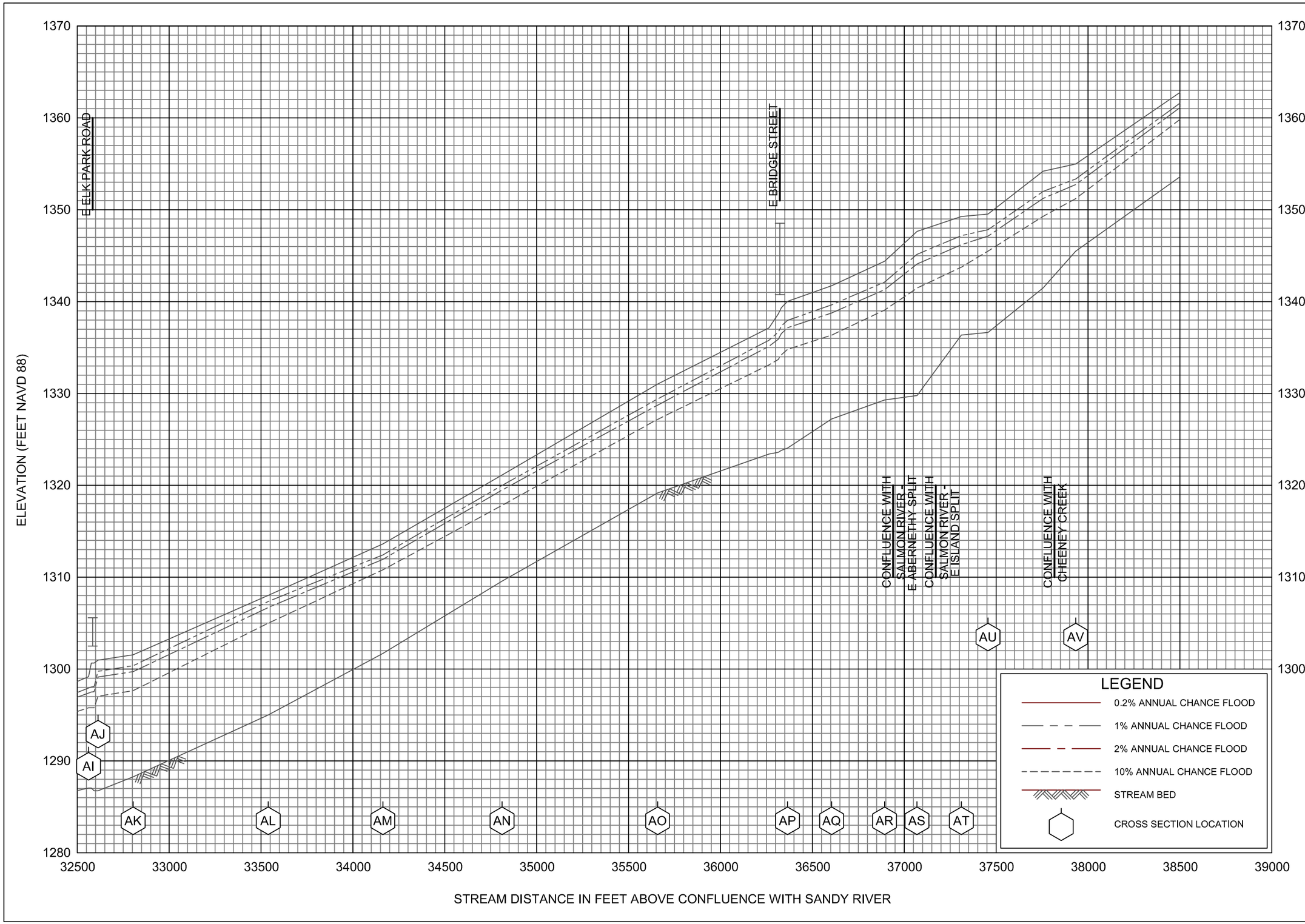

FLOOD PROFILES

SALMON RIVER

FEDERAL EMERGENCY MANAGEMENT AGENCY

CLACKAMAS COUNTY, OR

AND INCORPORATED AREAS

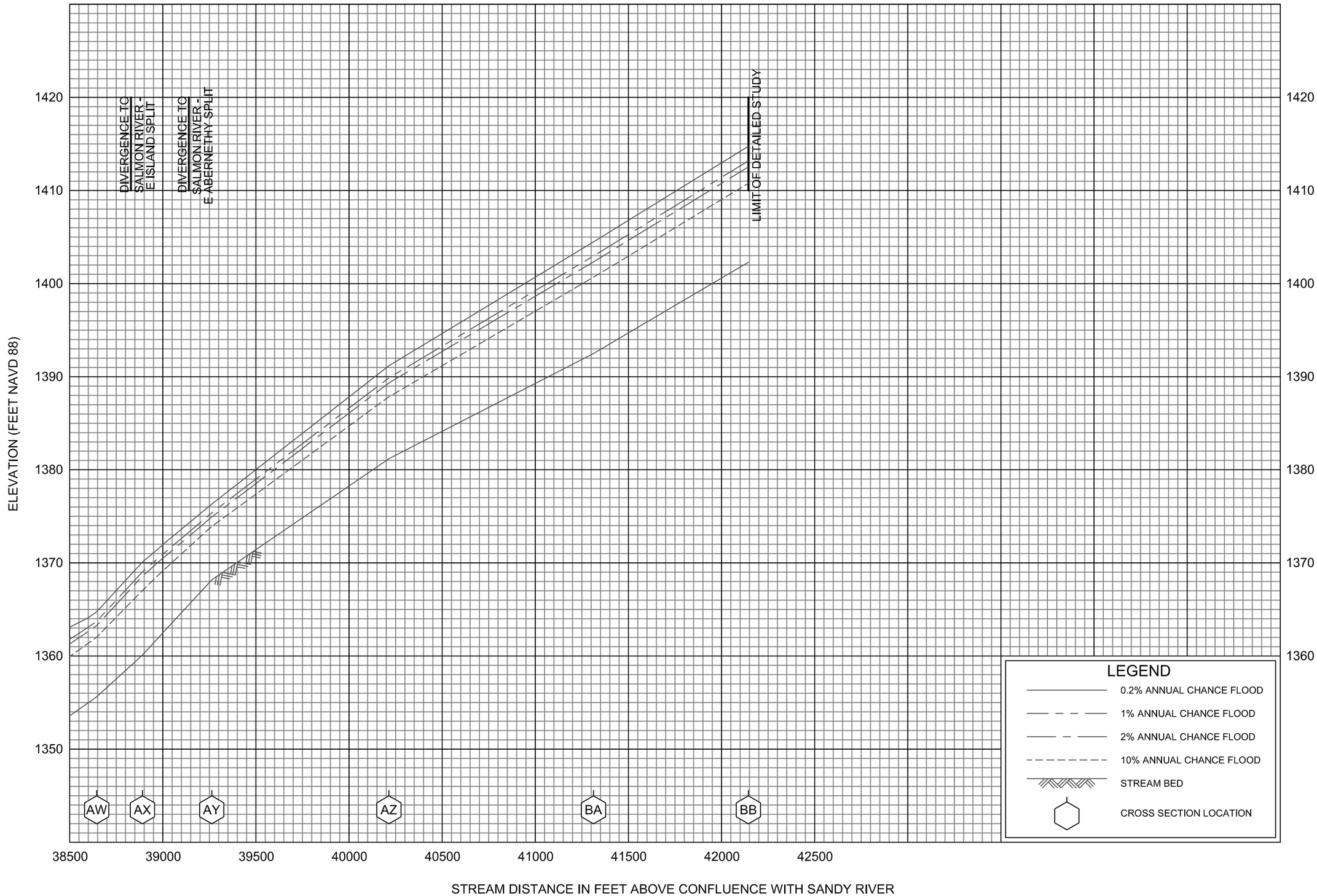

FLOOD PROFILES

SALMON RIVER

FEDERAL EMERGENCY MANAGEMENT AGENCY

CLACKAMAS COUNTY, OR

AND INCORPORATED AREAS

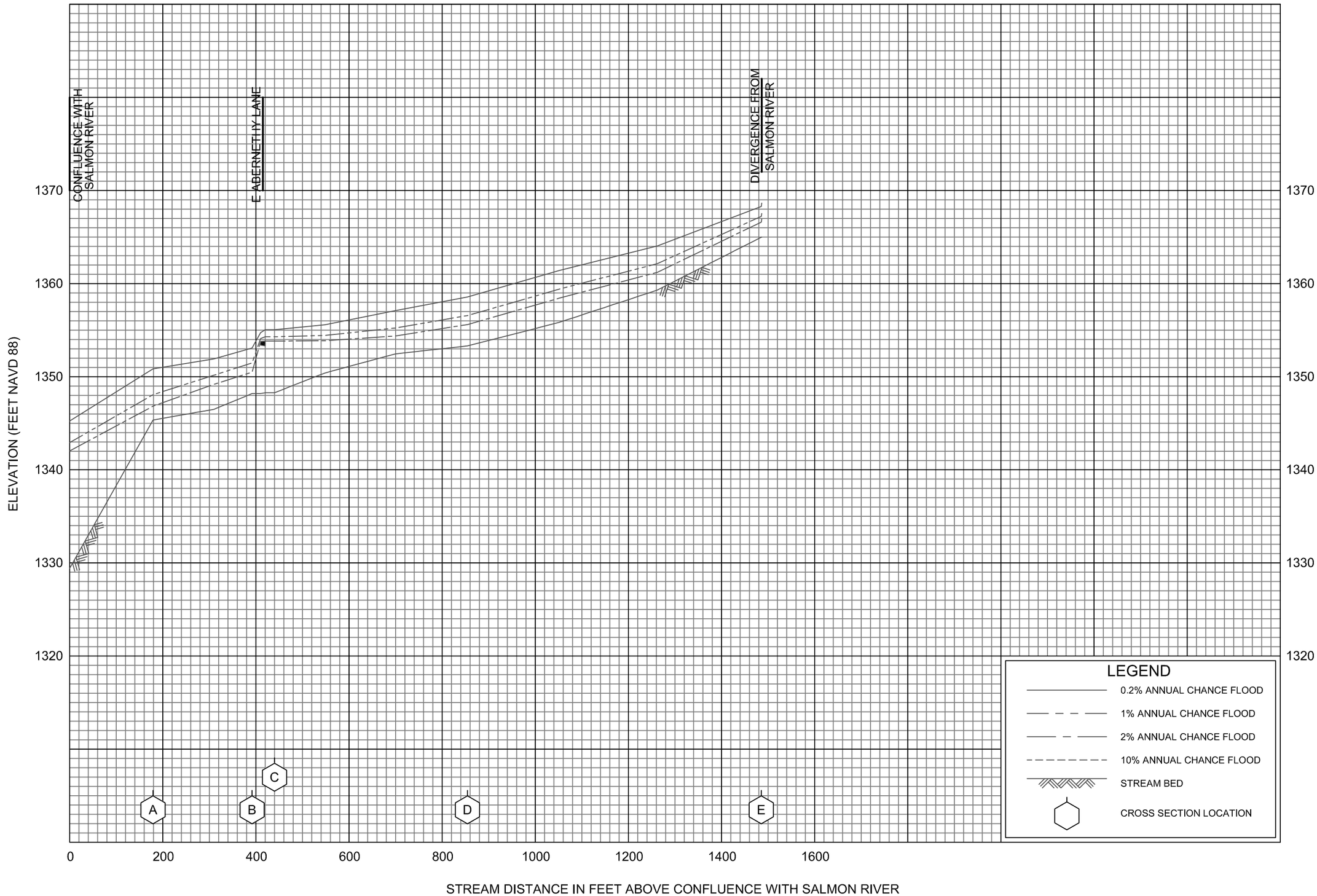

FLOOD PROFILES

SALMON RIVER - EAST ABERNETHY SPLIT

FEDERAL EMERGENCY MANAGEMENT AGENCY

CLACKAMAS COUNTY, OR

AND INCORPORATED AREAS

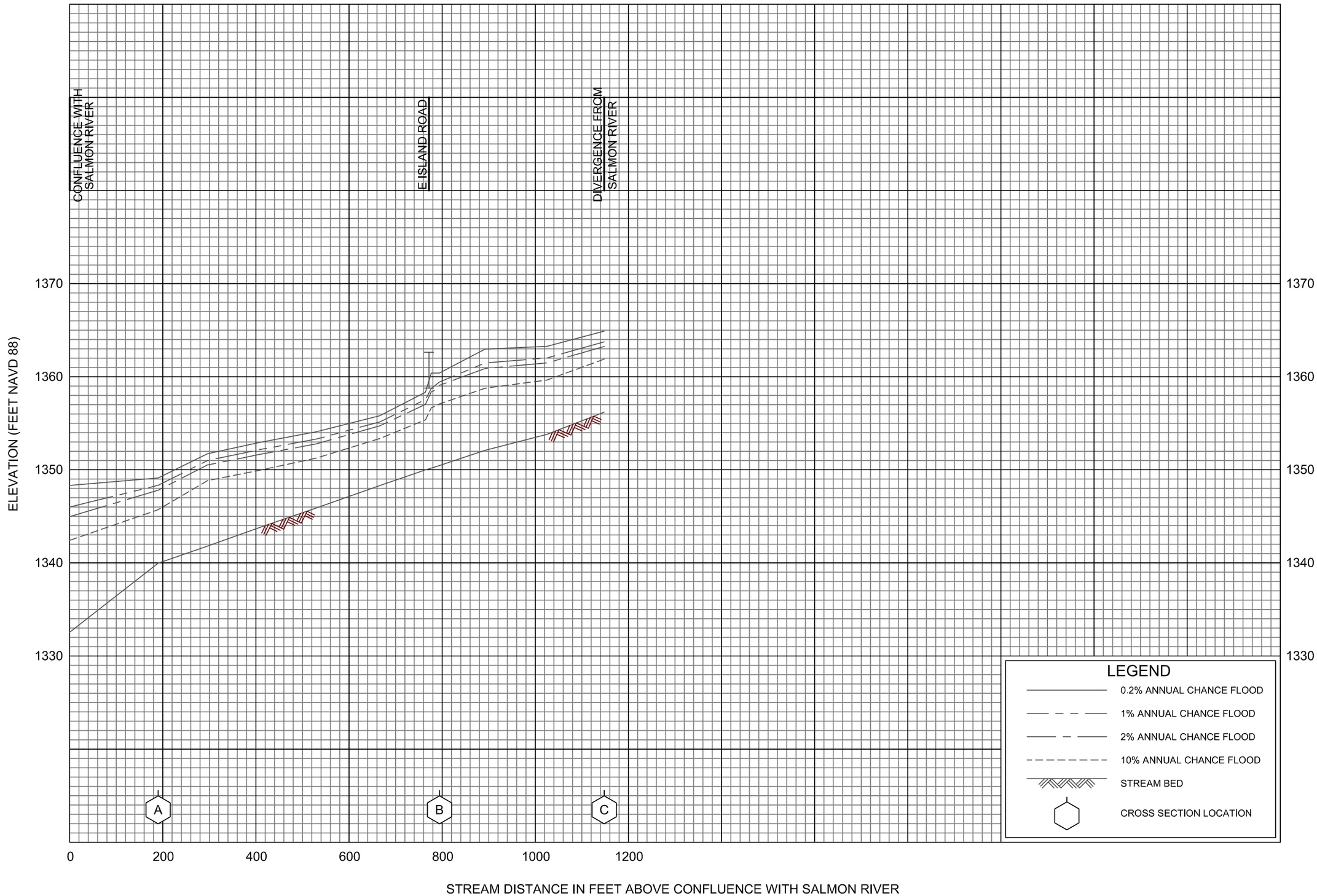

FLOOD PROFILES

SALMON RIVER - EAST ISLAND SPLIT

FEDERAL EMERGENCY MANAGEMENT AGENCY

CLACKAMAS COUNTY, OR

AND INCORPORATED AREAS

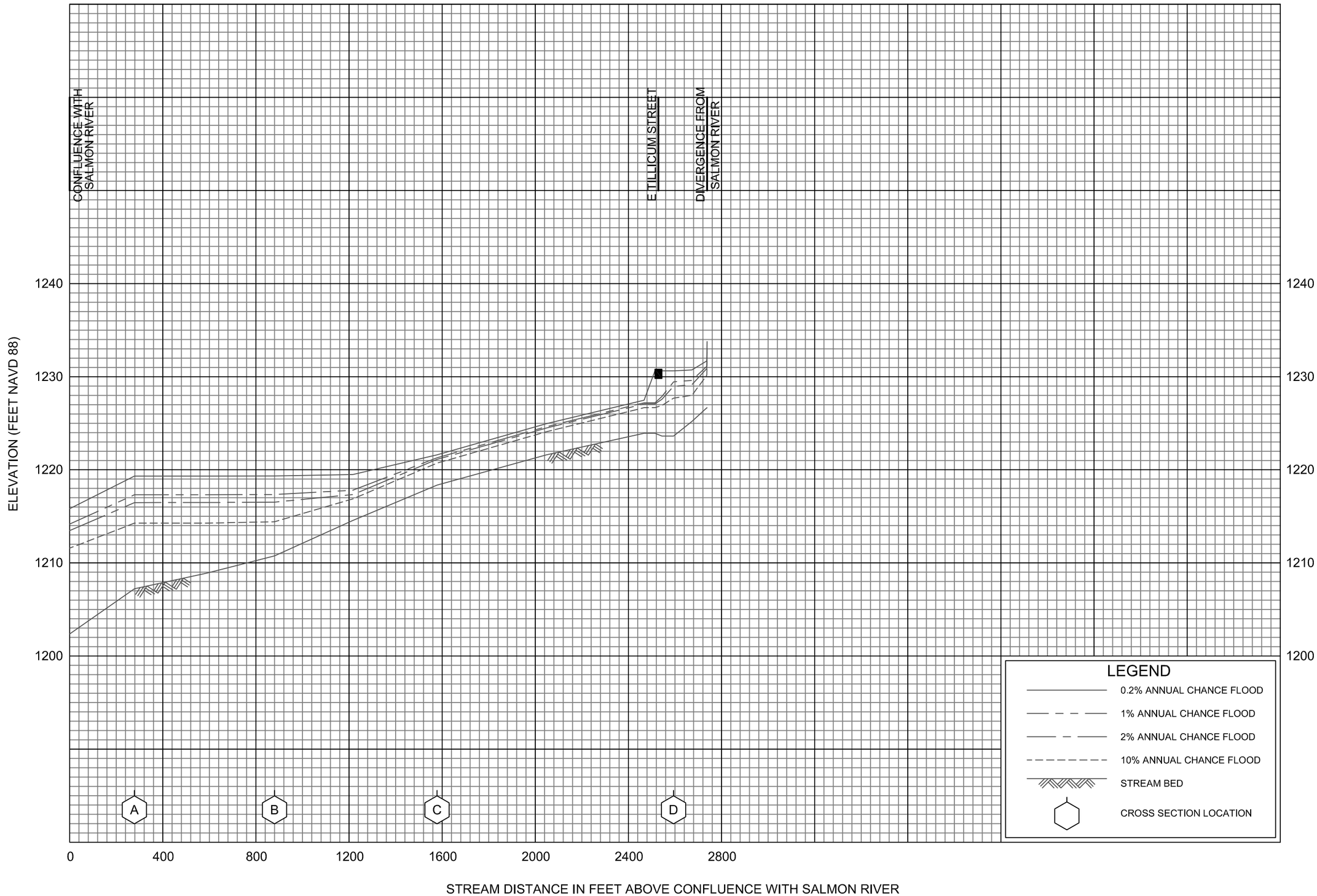

FLOOD PROFILES

SALMON RIVER - EAST METSGER ISLAND SPLIT

FEDERAL EMERGENCY MANAGEMENT AGENCY

CLACKAMAS COUNTY, OR

AND INCORPORATED AREAS

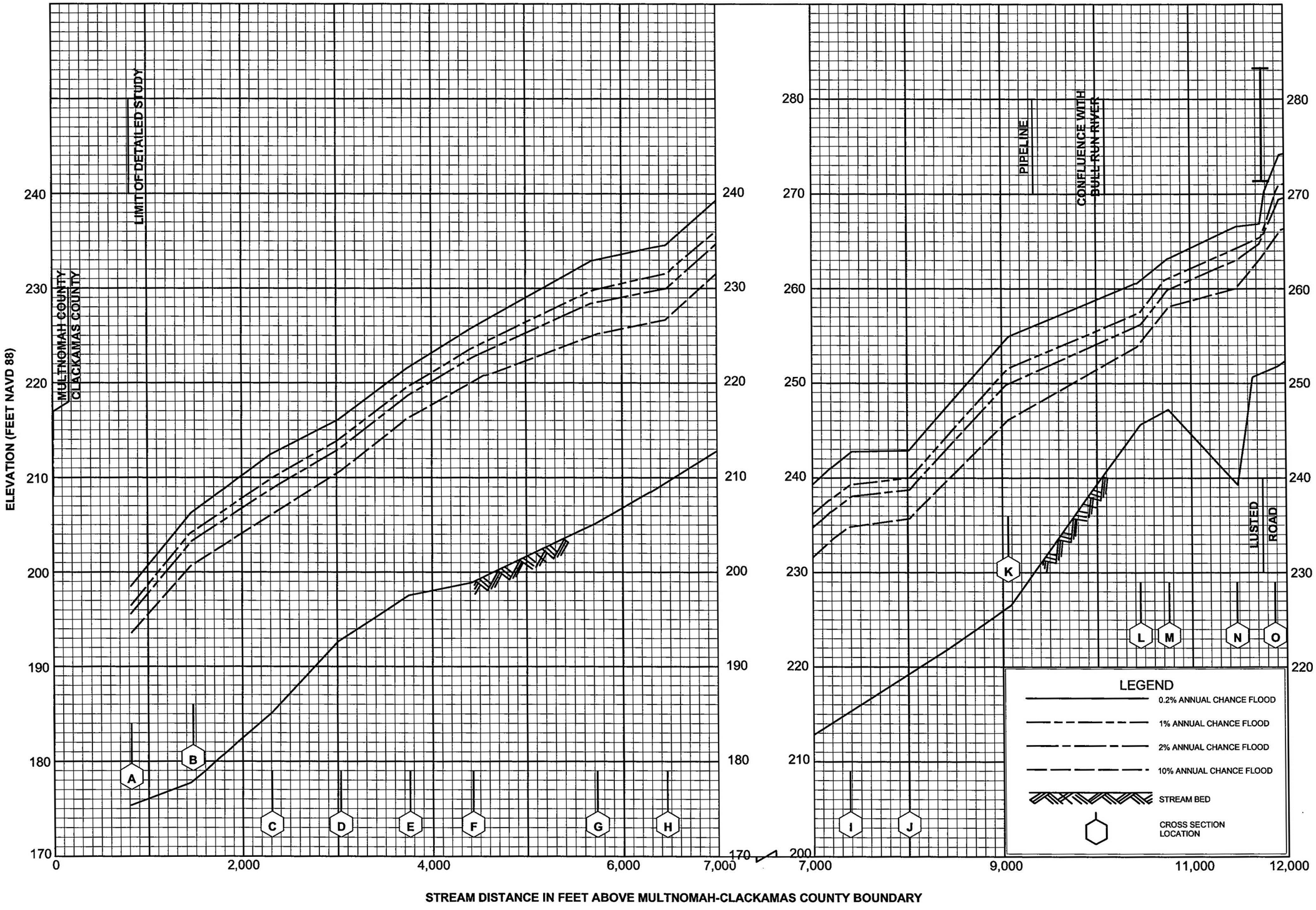

FLOOD PROFILES

SANDY RIVER

FEDERAL EMERGENCY MANAGEMENT AGENCY

CLACKAMAS COUNTY, OR

AND INCORPORATED AREAS

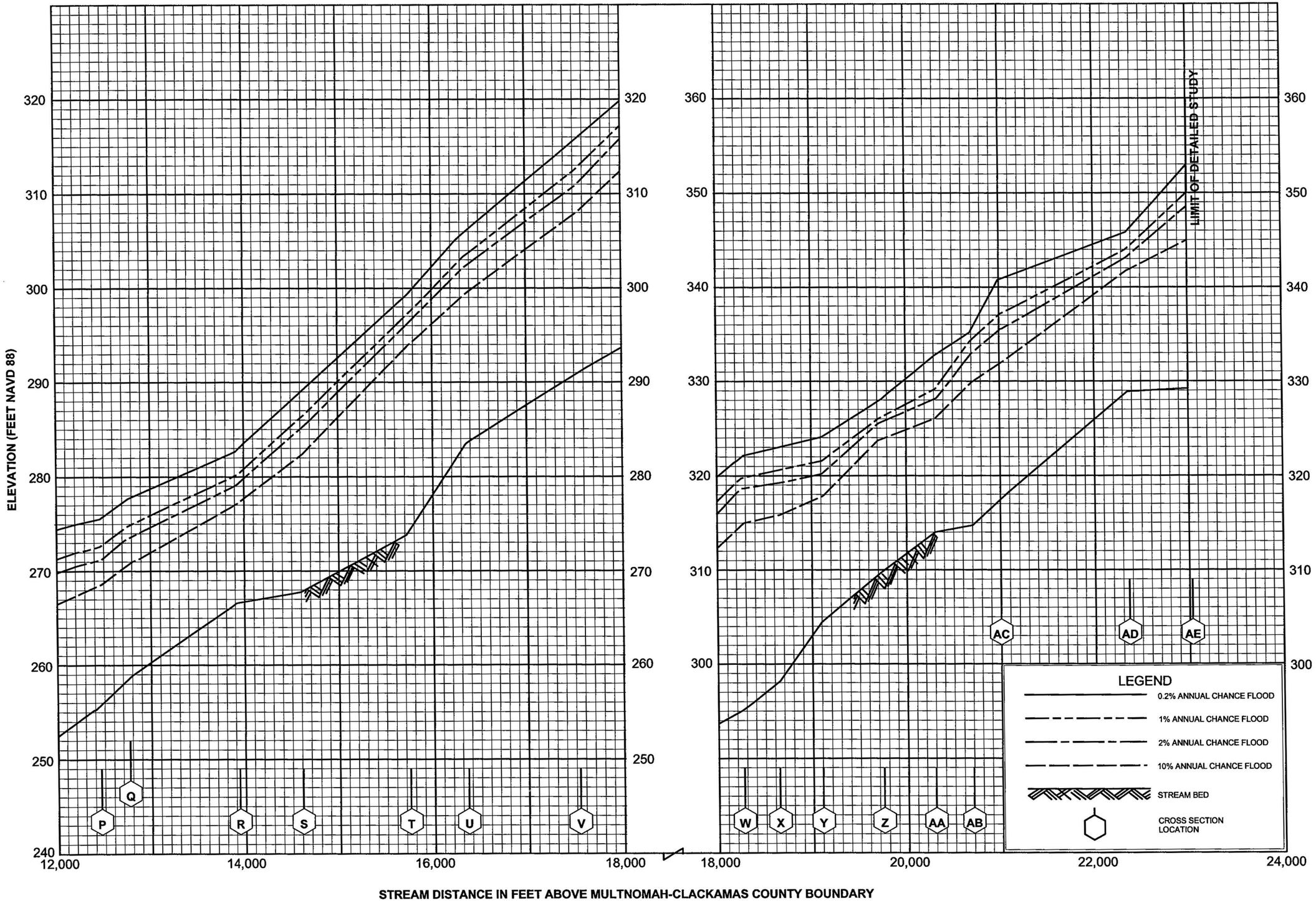

FLOOD PROFILES

SANDY RIVER

FEDERAL EMERGENCY MANAGEMENT AGENCY

CLACKAMAS COUNTY, OR

AND INCORPORATED AREAS

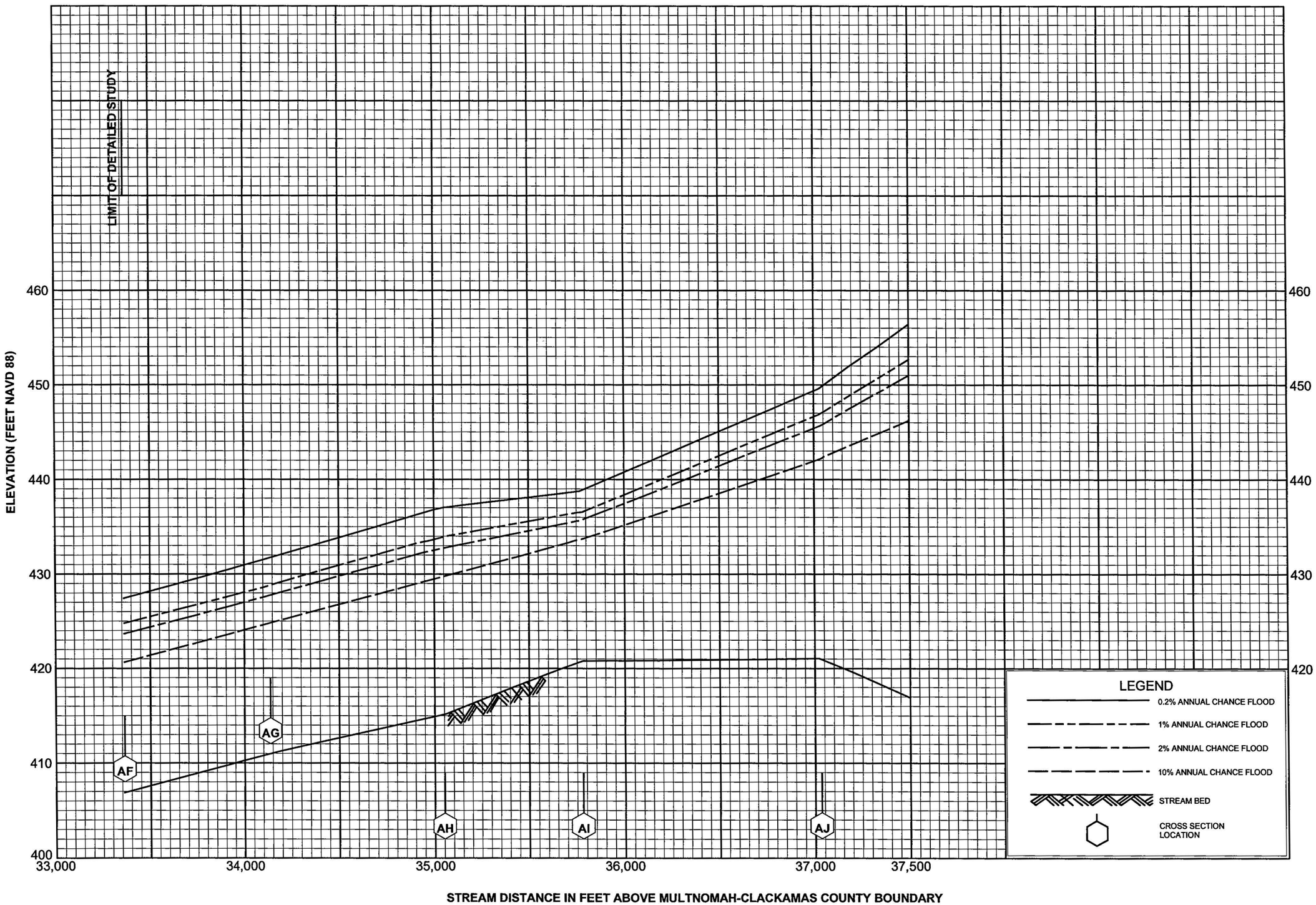

FLOOD PROFILES

SANDY RIVER

FEDERAL EMERGENCY MANAGEMENT AGENCY

CLACKAMAS COUNTY, OR

AND INCORPORATED AREAS

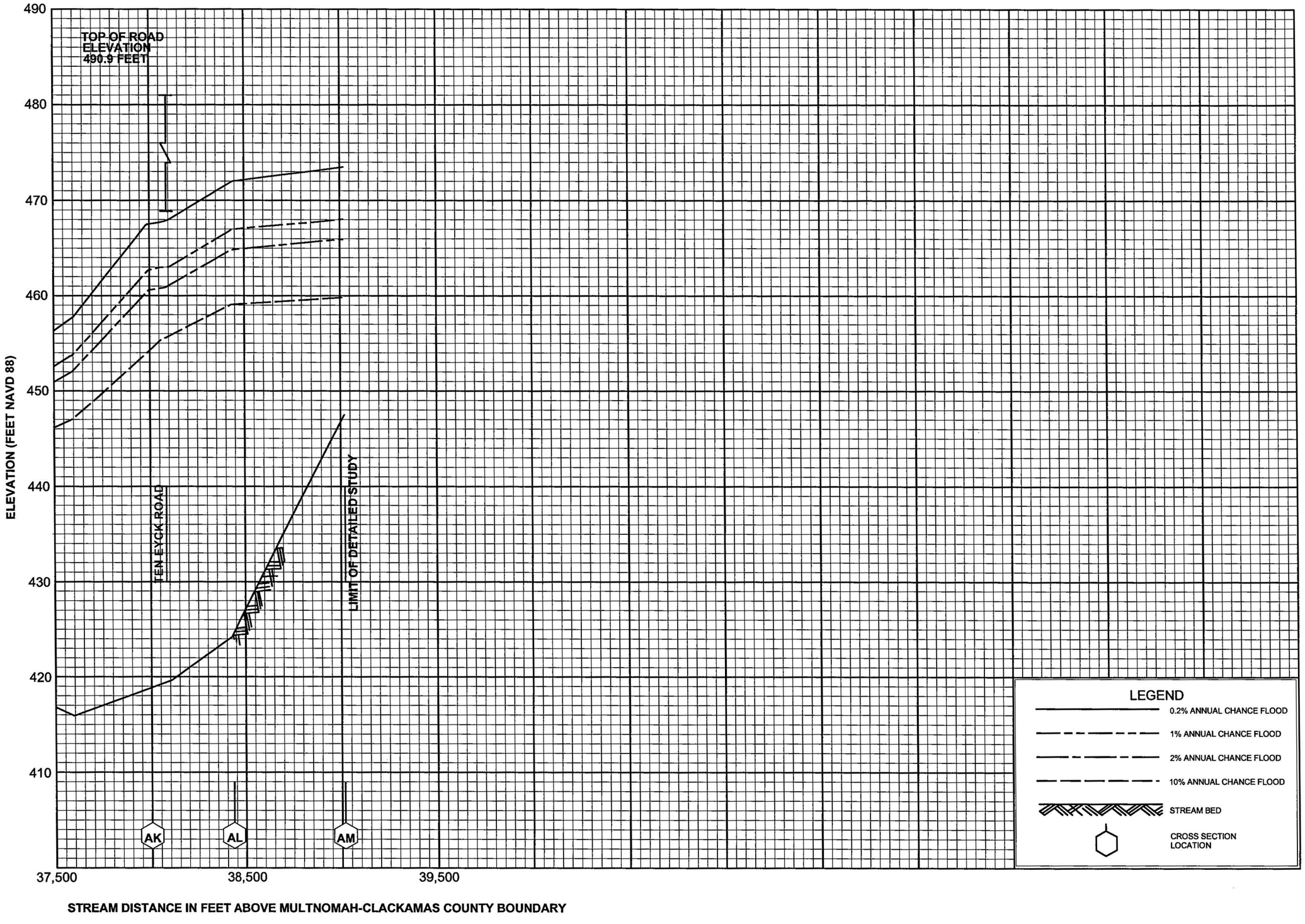

FLOOD PROFILES

SANDY RIVER

FEDERAL EMERGENCY MANAGEMENT AGENCY

CLACKAMAS COUNTY, OR

AND INCORPORATED AREAS

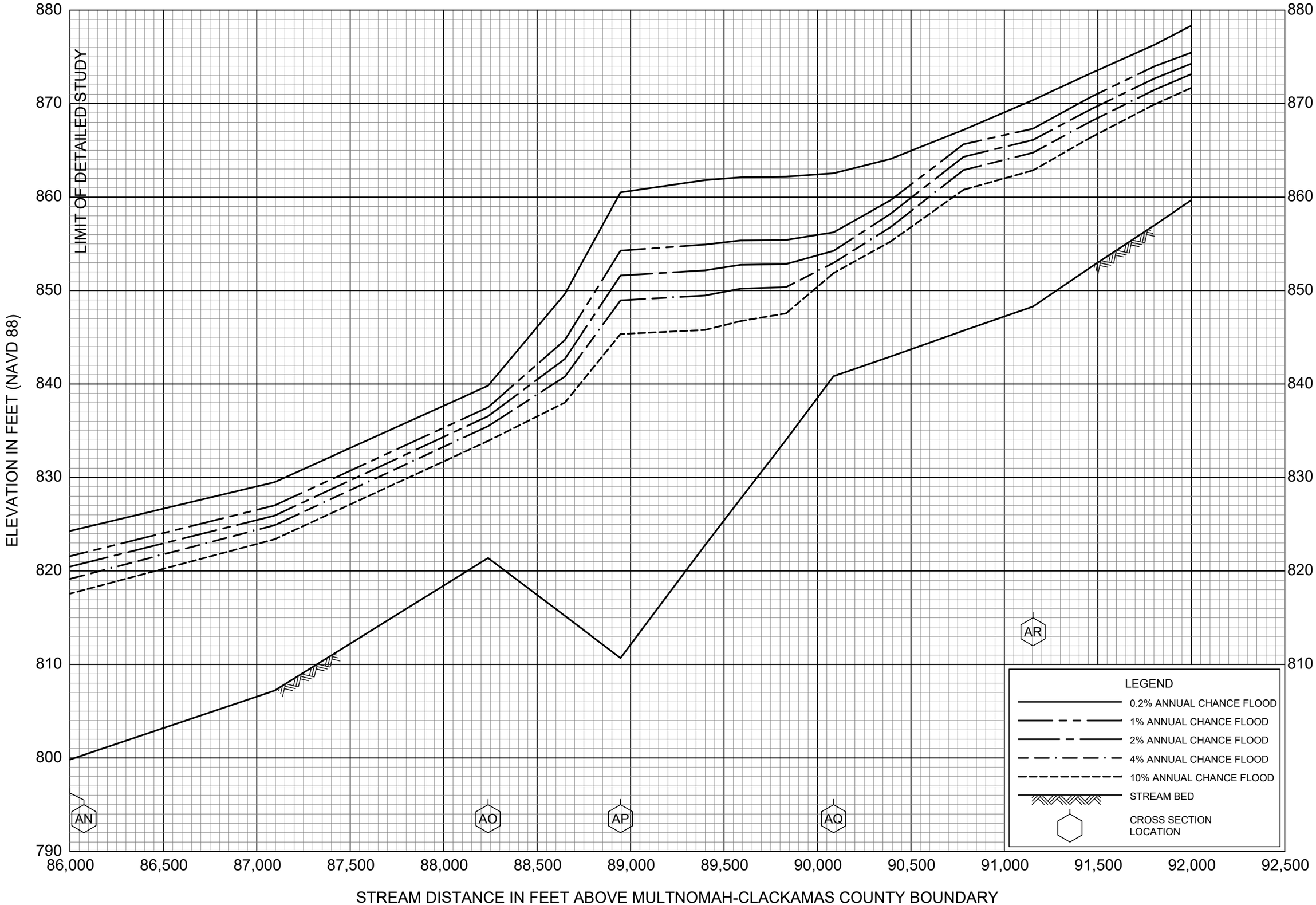

FLOOD PROFILES

SANDY RIVER

FEDERAL EMERGENCY MANAGEMENT AGENCY

CLACKAMAS CO, OR

AND INCORPORATED AREAS

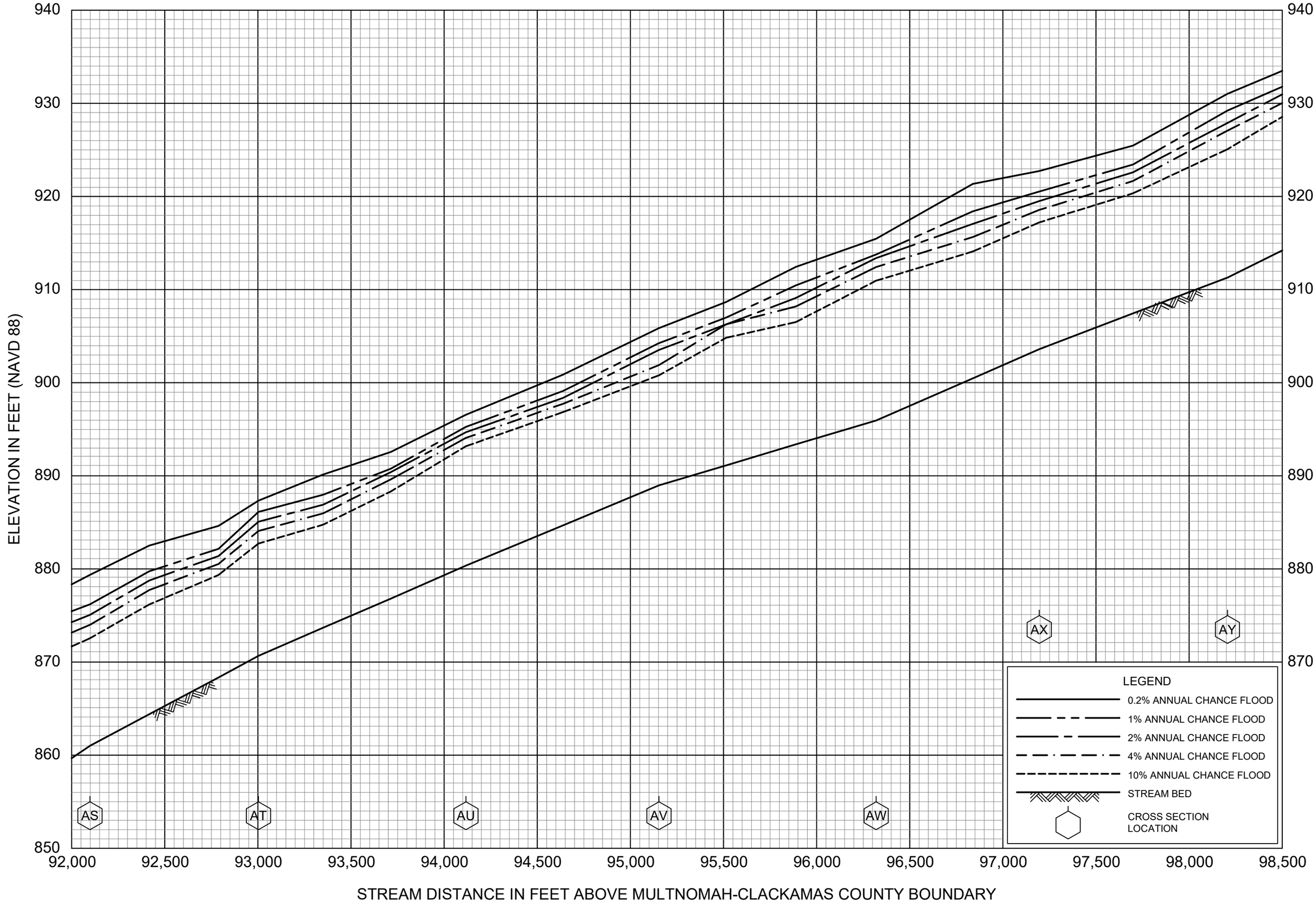

FLOOD PROFILES

SANDY RIVER

FEDERAL EMERGENCY MANAGEMENT AGENCY

CLACKAMAS CO, OR

AND INCORPORATED AREAS

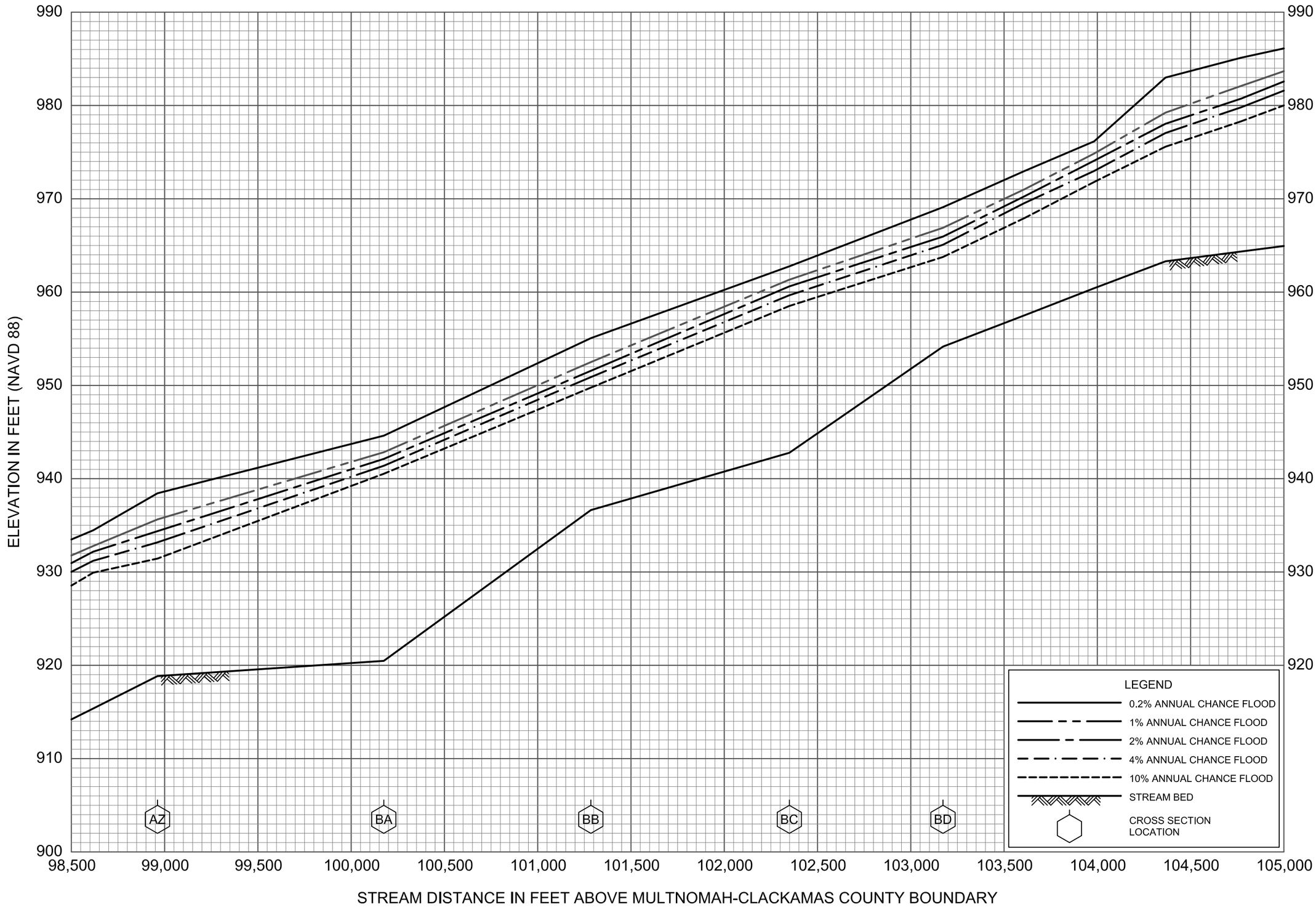

FLOOD PROFILES

SANDY RIVER

FEDERAL EMERGENCY MANAGEMENT AGENCY

CLACKAMAS CO, OR

AND INCORPORATED AREAS

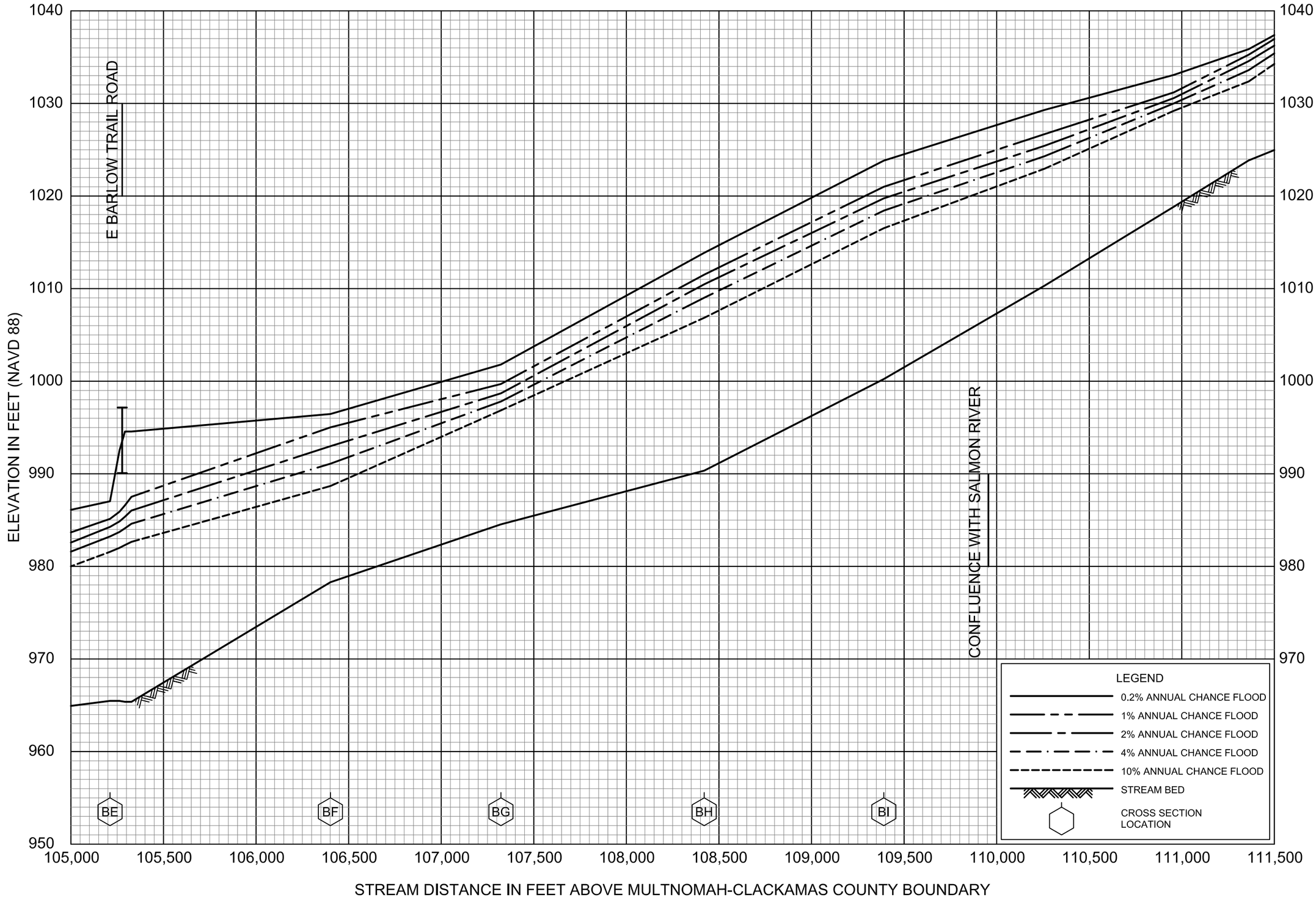

FLOOD PROFILES

SANDY RIVER

FEDERAL EMERGENCY MANAGEMENT AGENCY

CLACKAMAS CO, OR

AND INCORPORATED AREAS

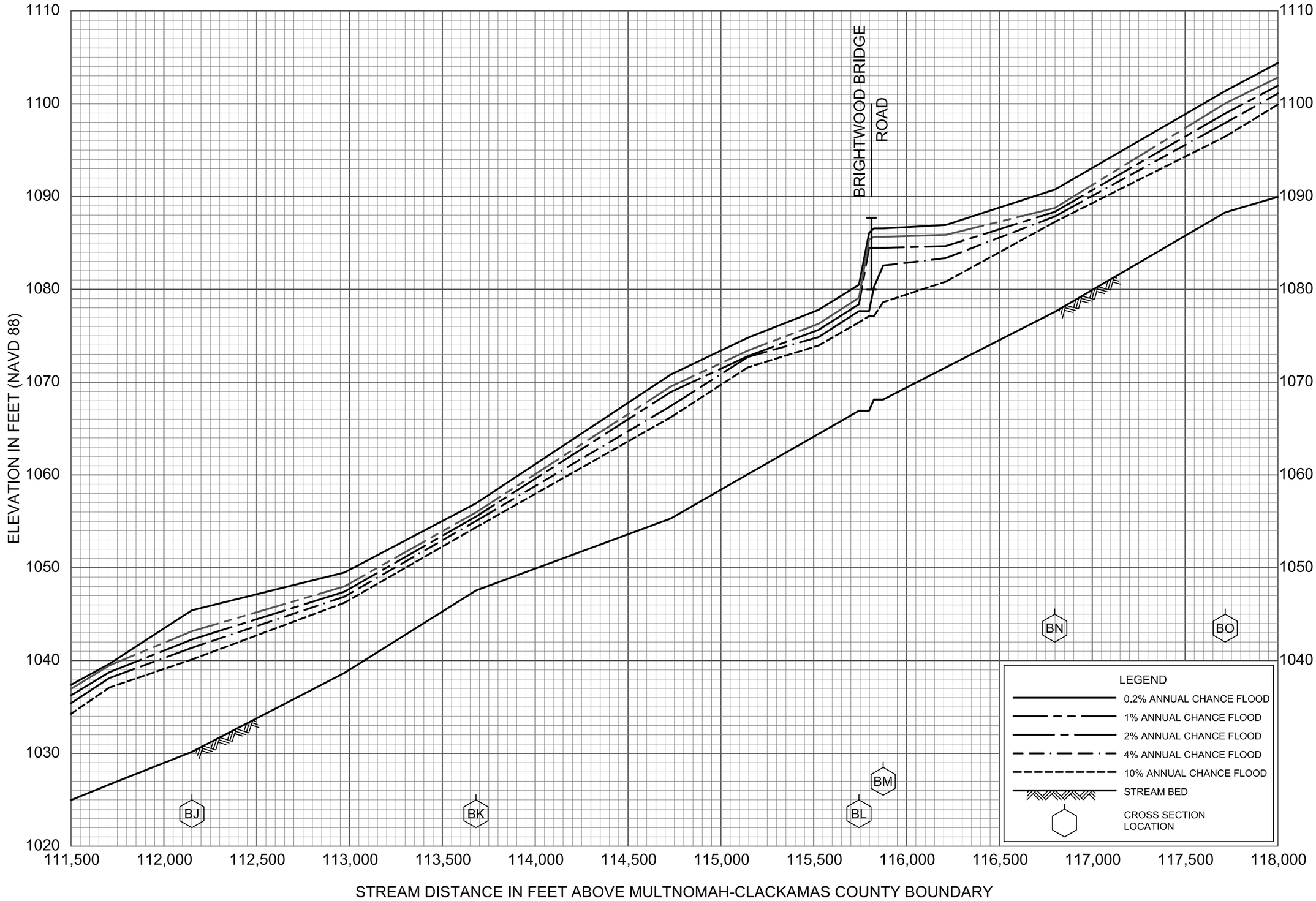

FLOOD PROFILES

SANDY RIVER

FEDERAL EMERGENCY MANAGEMENT AGENCY

CLACKAMAS CO, OR

AND INCORPORATED AREAS

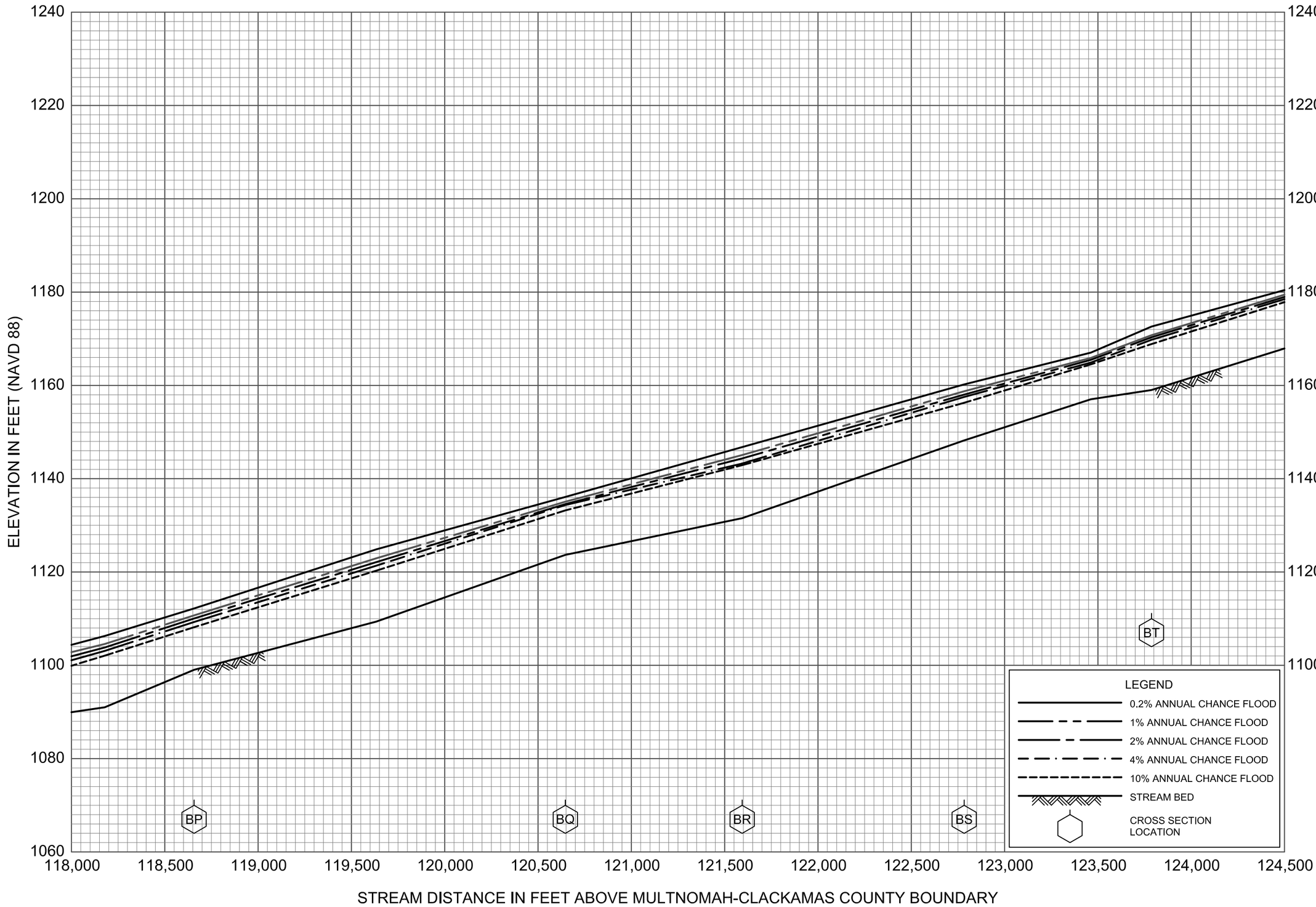

FLOOD PROFILES

SANDY RIVER

FEDERAL EMERGENCY MANAGEMENT AGENCY

CLACKAMAS CO, OR

AND INCORPORATED AREAS

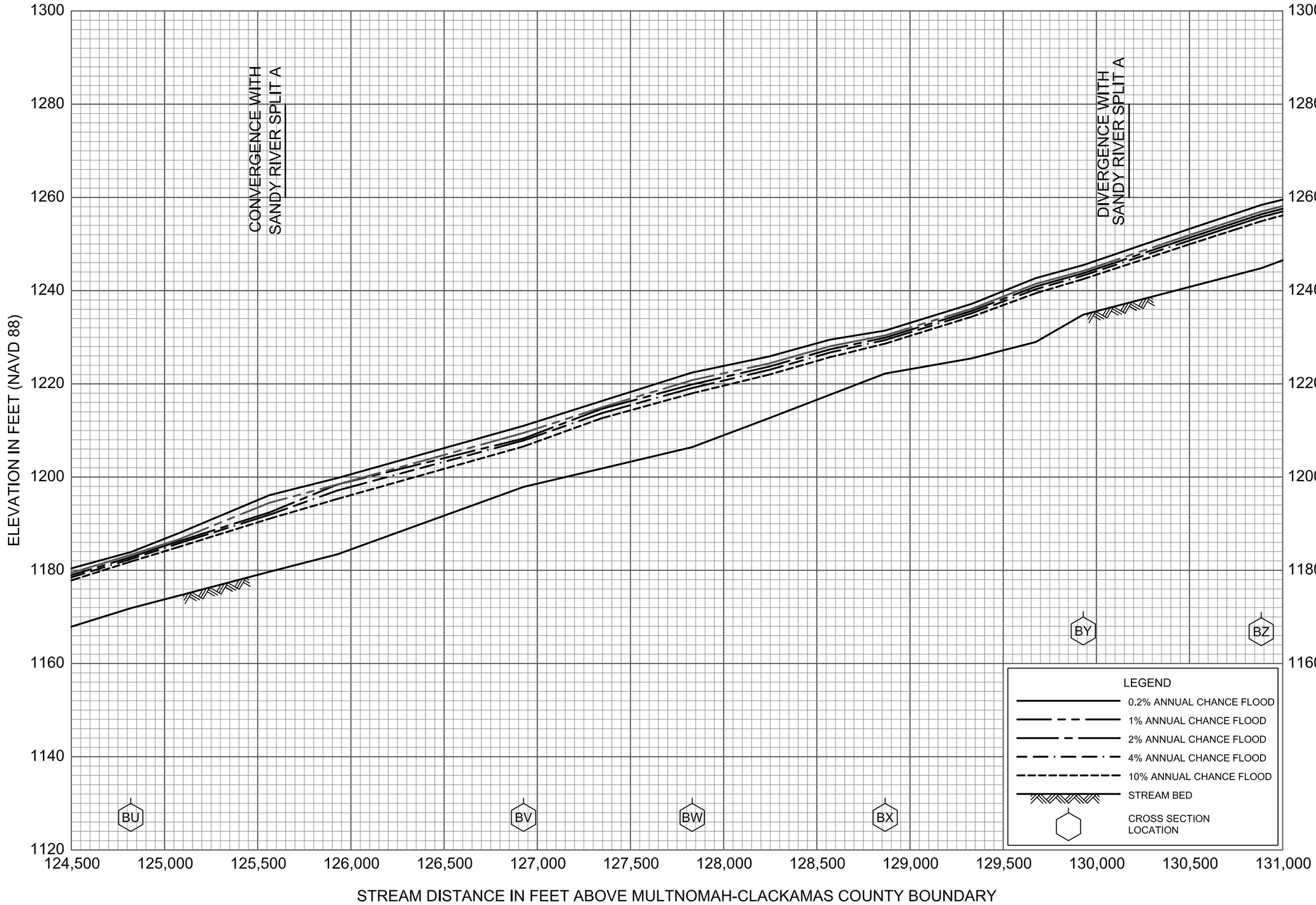

FLOOD PROFILES

SANDY RIVER

FEDERAL EMERGENCY MANAGEMENT AGENCY

CLACKAMAS CO, OR

AND INCORPORATED AREAS

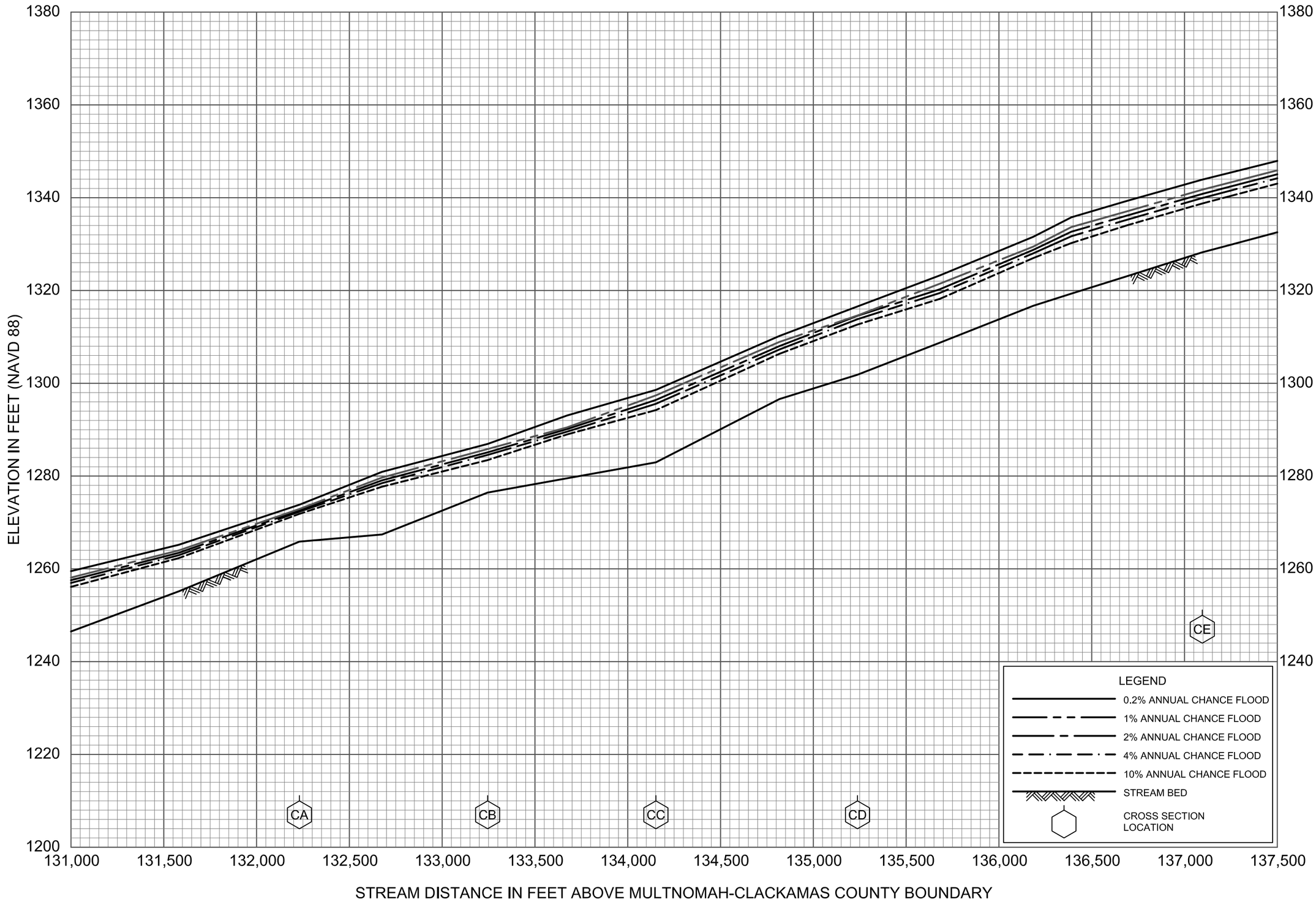

FLOOD PROFILES

SANDY RIVER

FEDERAL EMERGENCY MANAGEMENT AGENCY

CLACKAMAS CO, OR

AND INCORPORATED AREAS

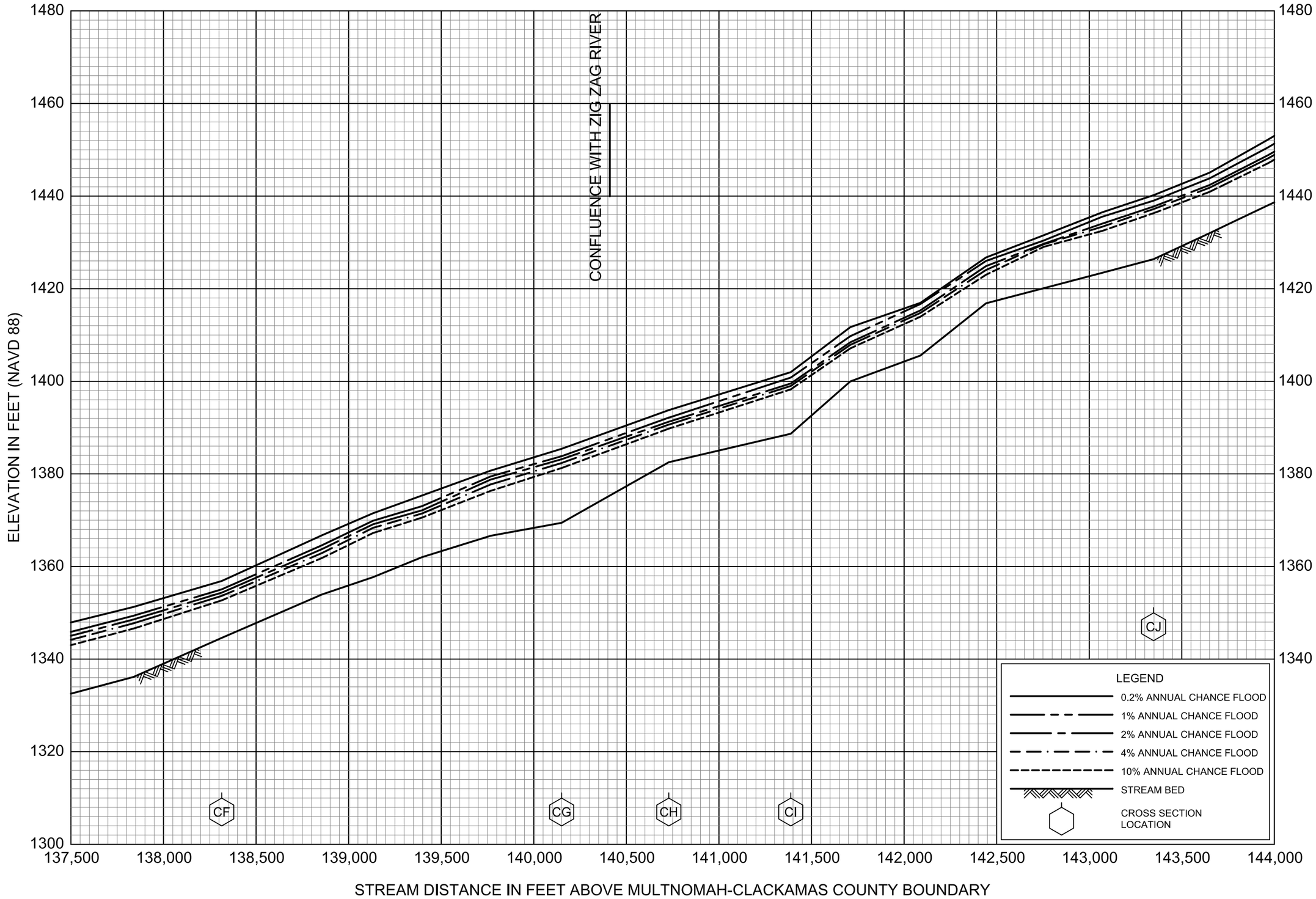

FLOOD PROFILES

SANDY RIVER

FEDERAL EMERGENCY MANAGEMENT AGENCY

CLACKAMAS CO, OR

AND INCORPORATED AREAS

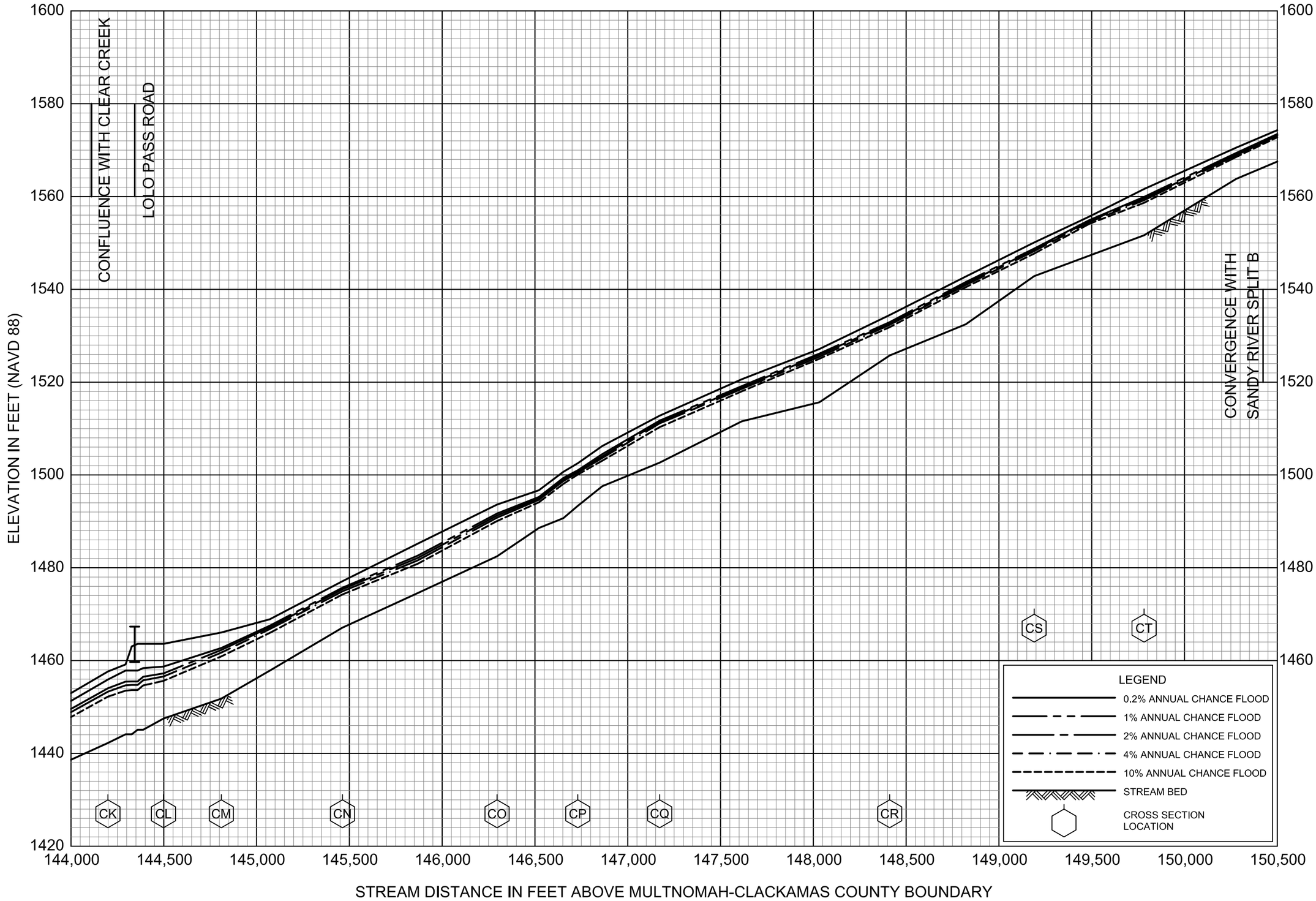

FLOOD PROFILES

SANDY RIVER

FEDERAL EMERGENCY MANAGEMENT AGENCY

CLACKAMAS CO, OR

AND INCORPORATED AREAS

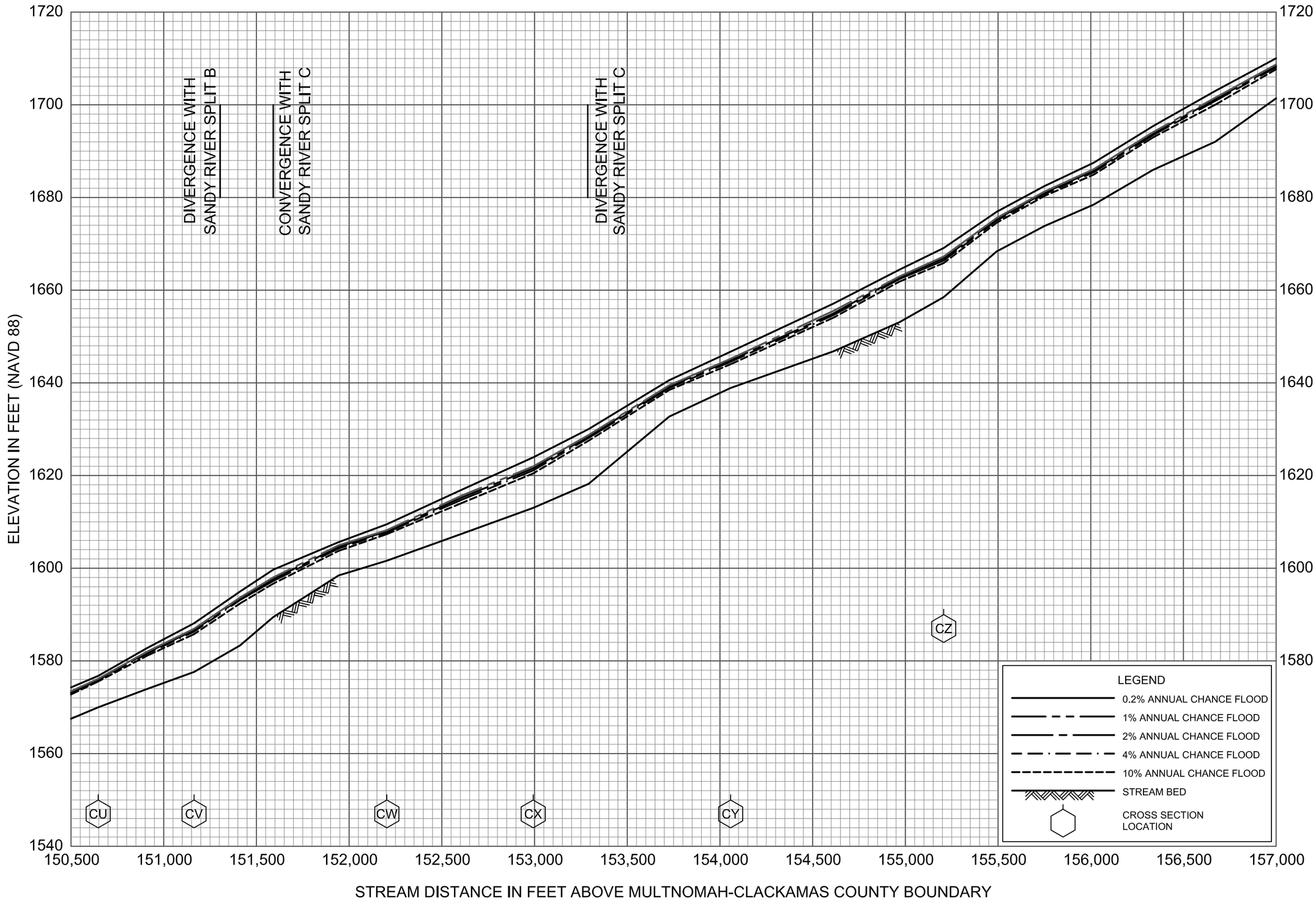

FLOOD PROFILES

SANDY RIVER

FEDERAL EMERGENCY MANAGEMENT AGENCY

CLACKAMAS CO, OR

AND INCORPORATED AREAS

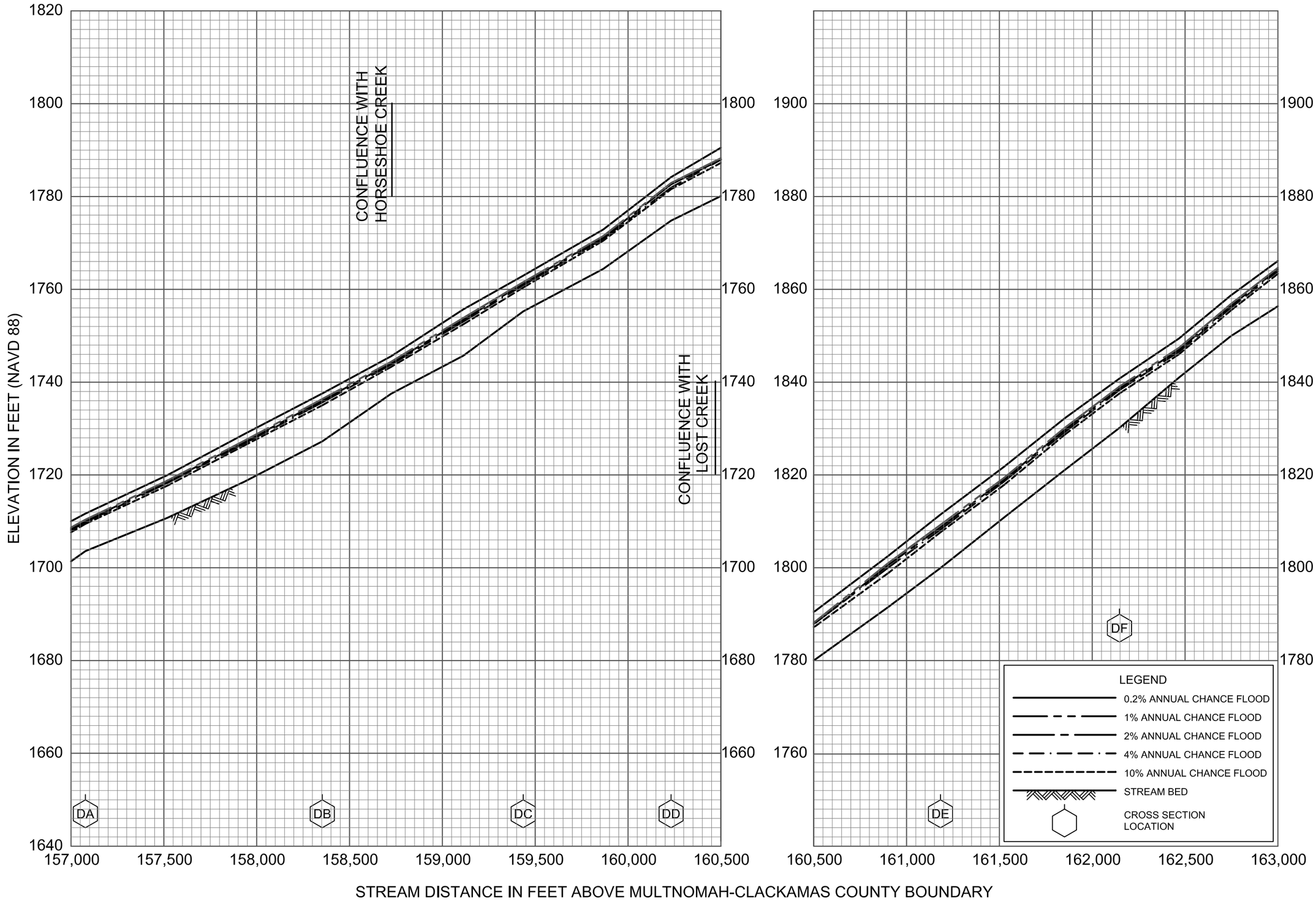

FLOOD PROFILES

SANDY RIVER

FEDERAL EMERGENCY MANAGEMENT AGENCY

CLACKAMAS CO, OR

AND INCORPORATED AREAS

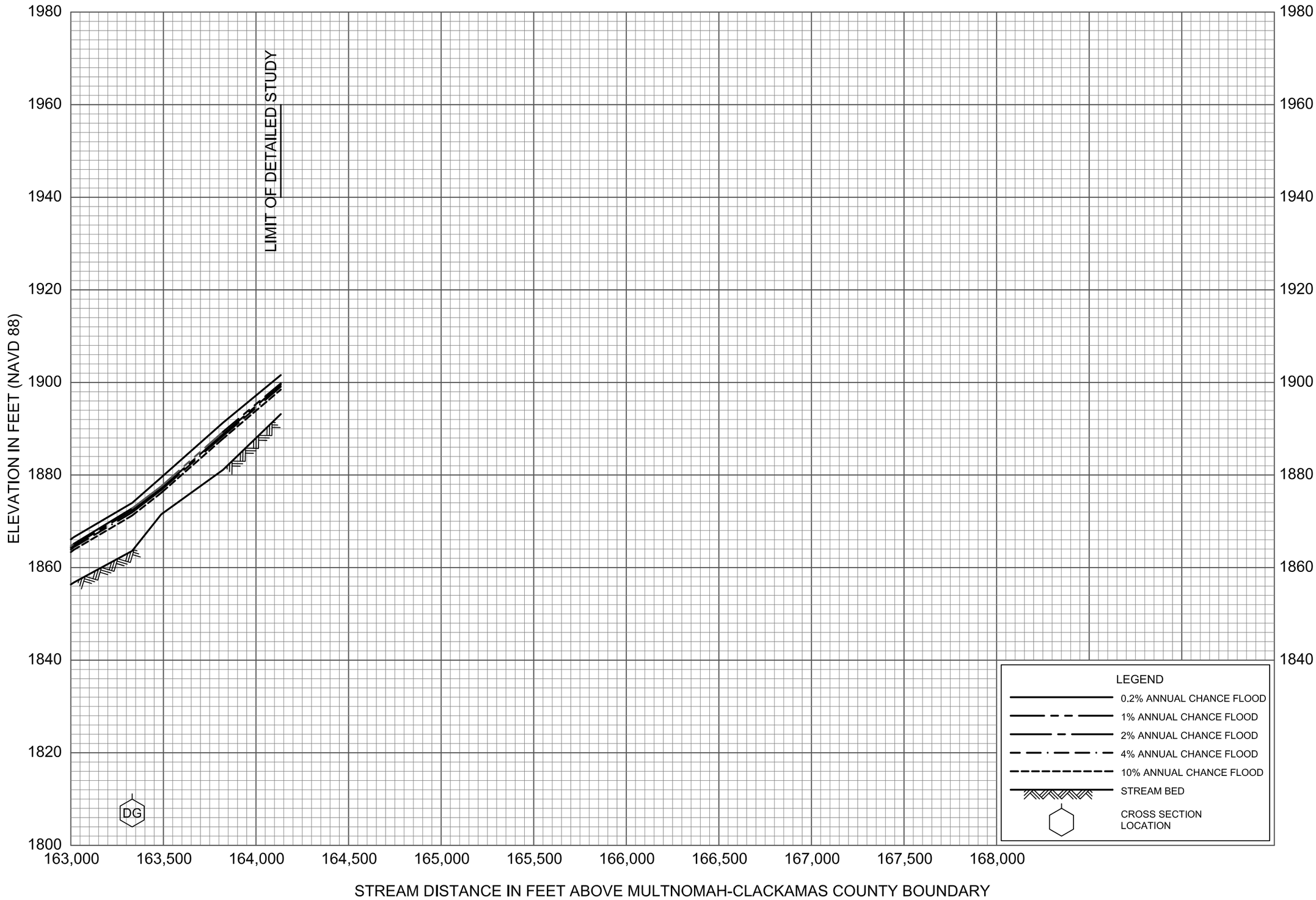

FLOOD PROFILES

SANDY RIVER

FEDERAL EMERGENCY MANAGEMENT AGENCY

CLACKAMAS CO, OR

AND INCORPORATED AREAS

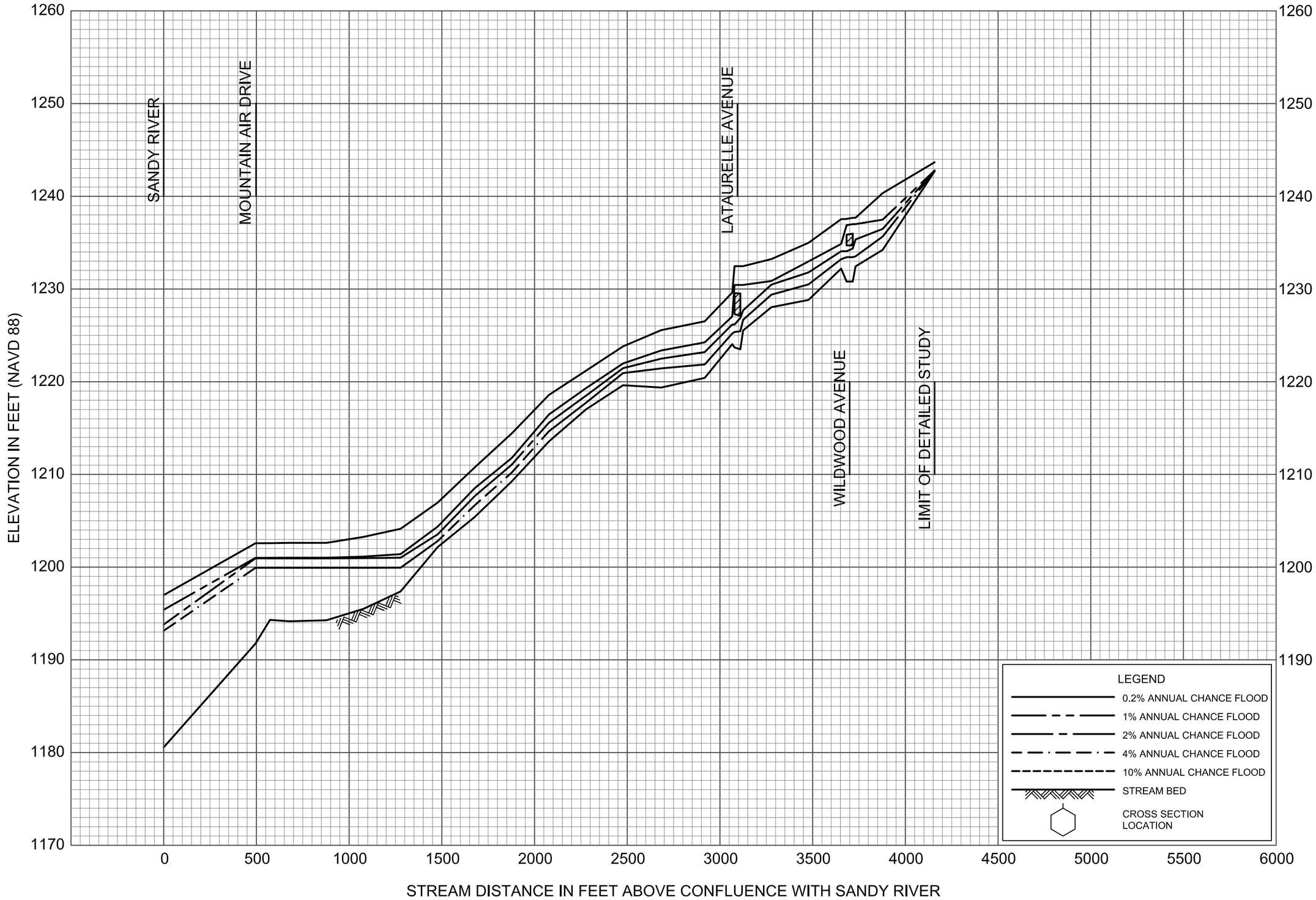

No Flow in the 10% Annual Chance Event

FLOOD PROFILES

SANDY RIVER SPLIT A

FEDERAL EMERGENCY MANAGEMENT AGENCY

CLACKAMAS CO, OR

AND INCORPORATED AREAS

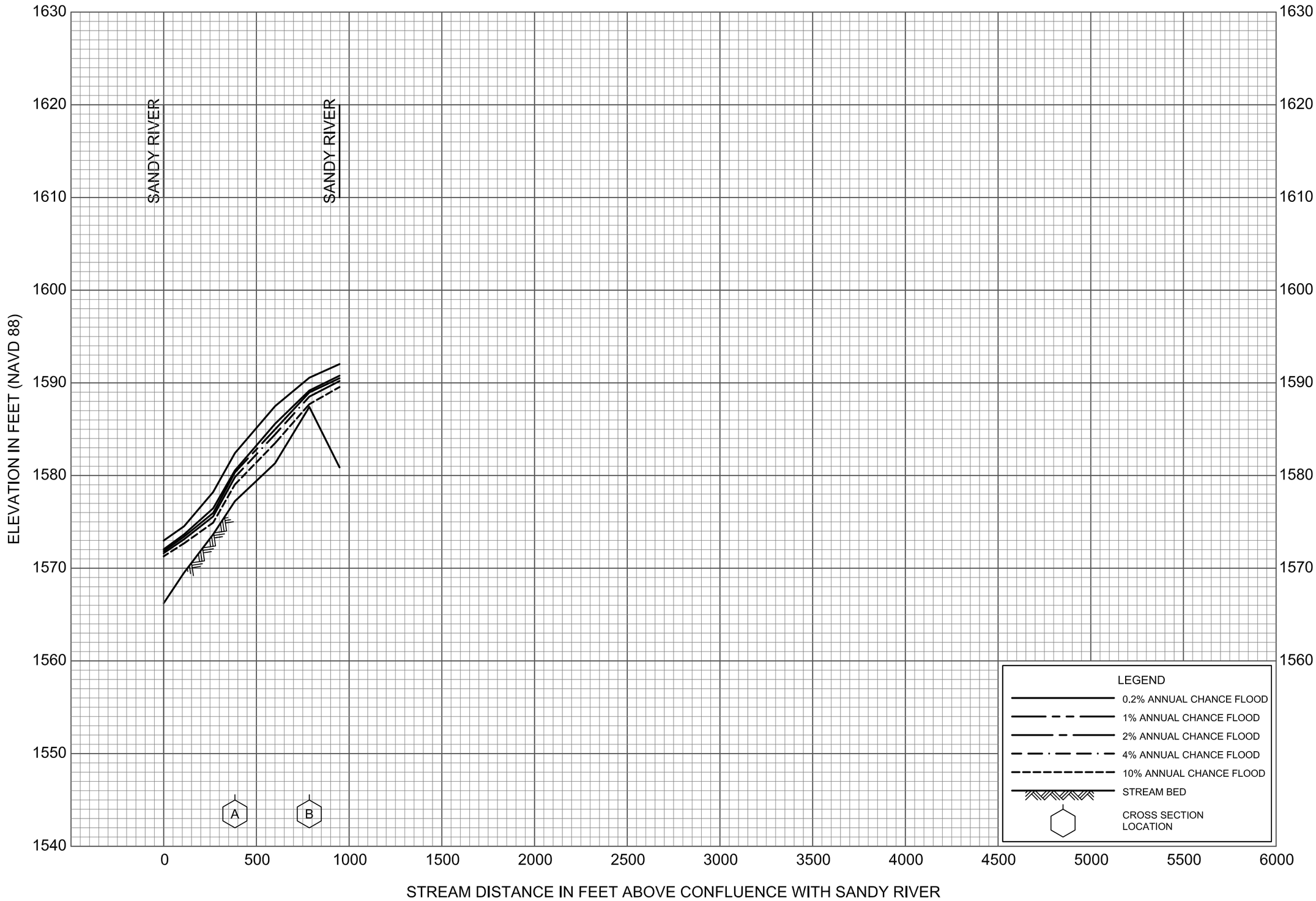

FLOOD PROFILES

SANDY RIVER SPLIT B

FEDERAL EMERGENCY MANAGEMENT AGENCY

CLACKAMAS CO, OR

AND INCORPORATED AREAS

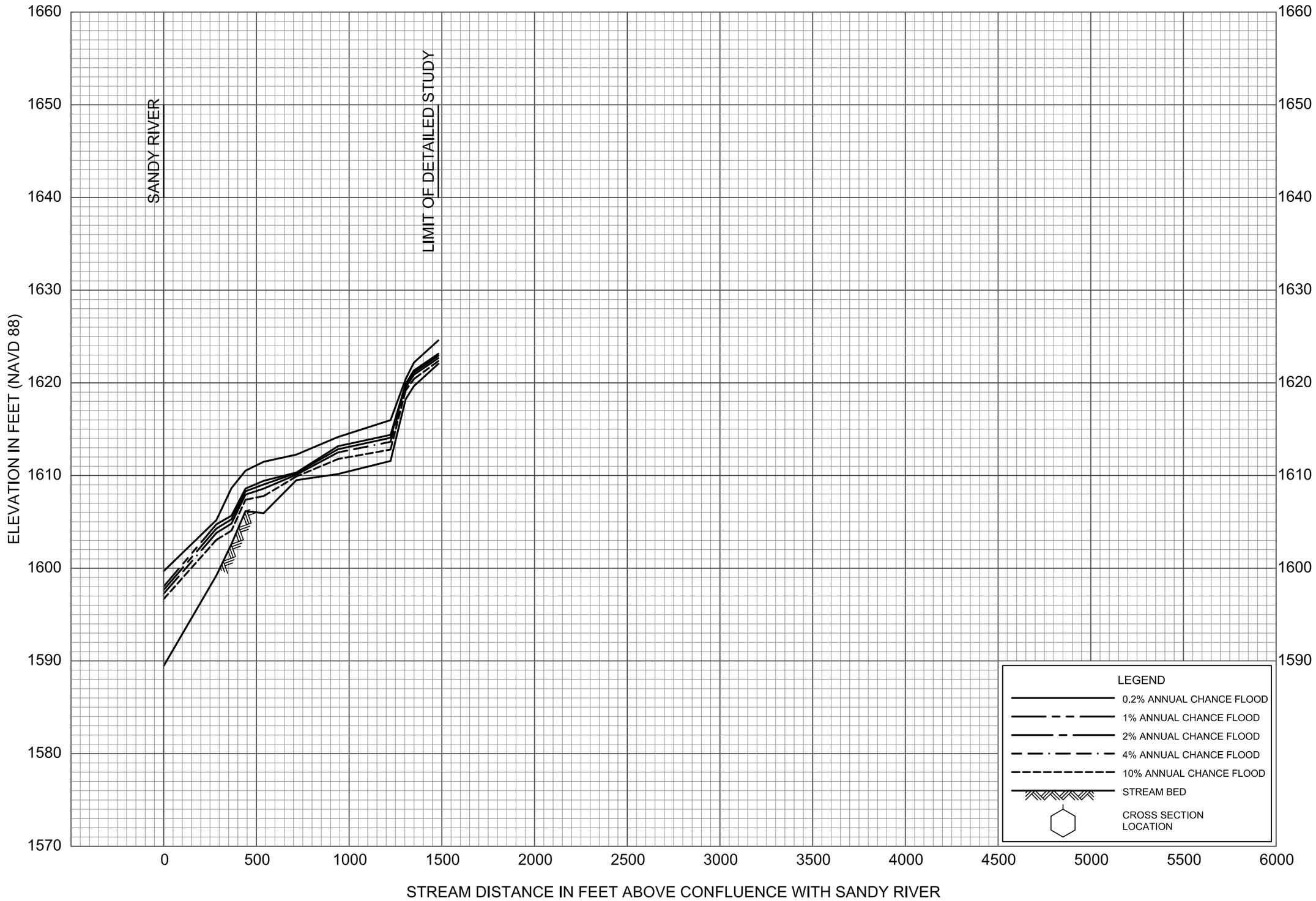

FLOOD PROFILES

SANDY RIVER SPLIT C

FEDERAL EMERGENCY MANAGEMENT AGENCY

CLACKAMAS CO, OR

AND INCORPORATED AREAS

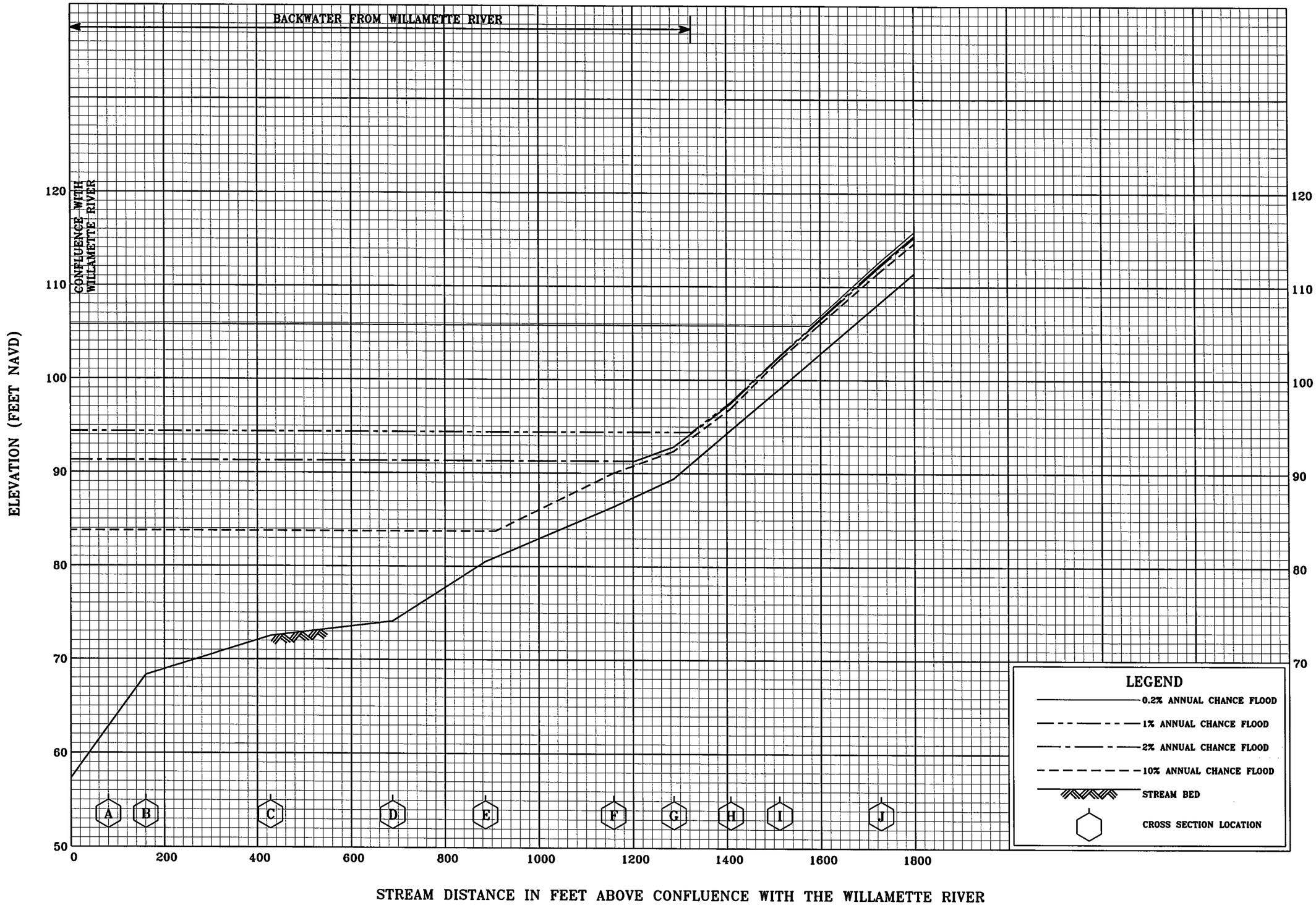

FLOOD PROFILES

SEELY DITCH

FEDERAL EMERGENCY MANAGEMENT AGENCY

CLACKAMAS COUNTY, OR
AND INCORPRATED AREAS

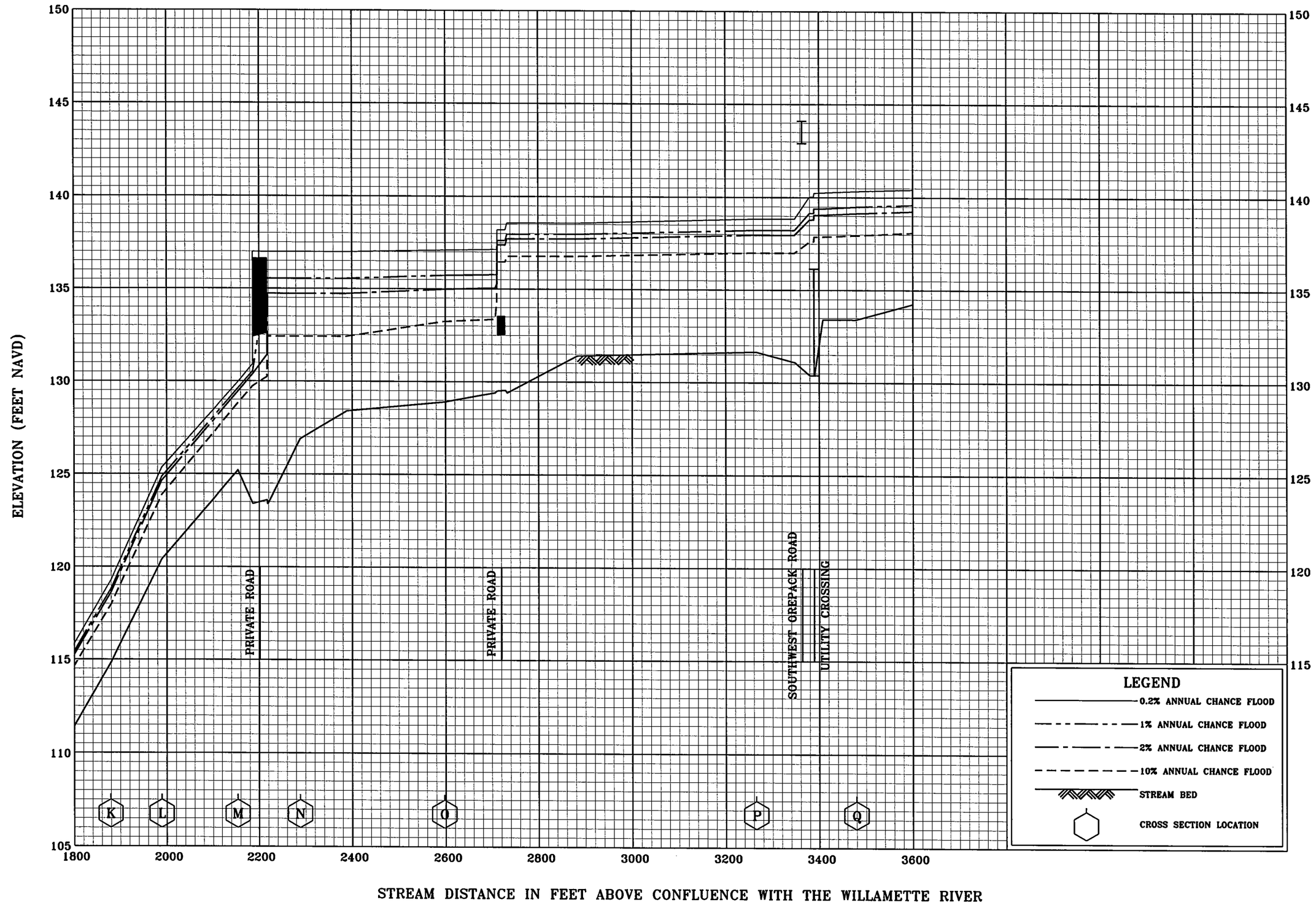

FLOOD PROFILES

SEELY DITCH

FEDERAL EMERGENCY MANAGEMENT AGENCY

CLACKAMAS COUNTY, OR
AND INCORPRATED AREAS

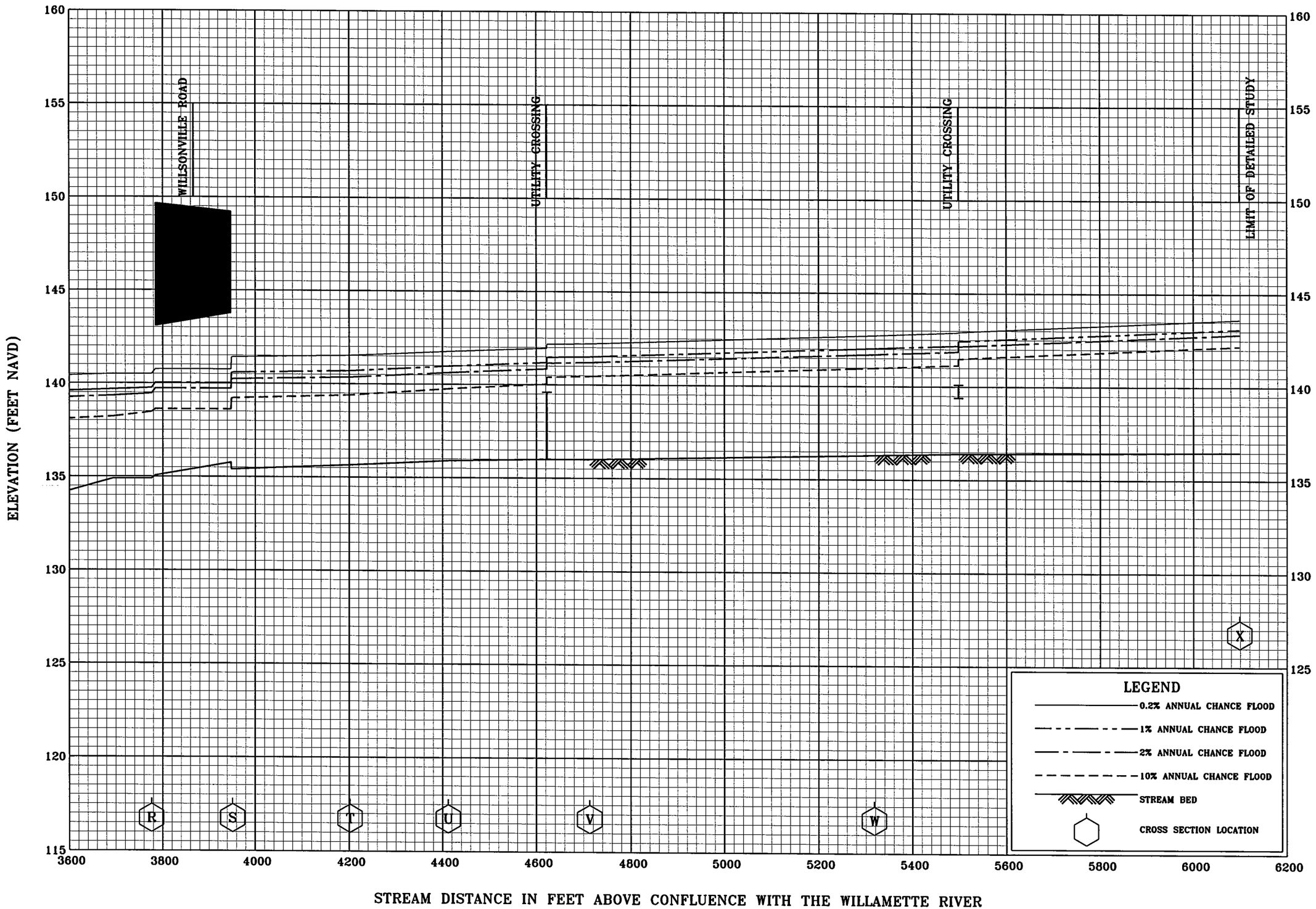

FLOOD PROFILES

SEELY DITCH

FEDERAL EMERGENCY MANAGEMENT AGENCY

CLACKAMAS COUNTY, OR
AND INCORPRATED AREAS

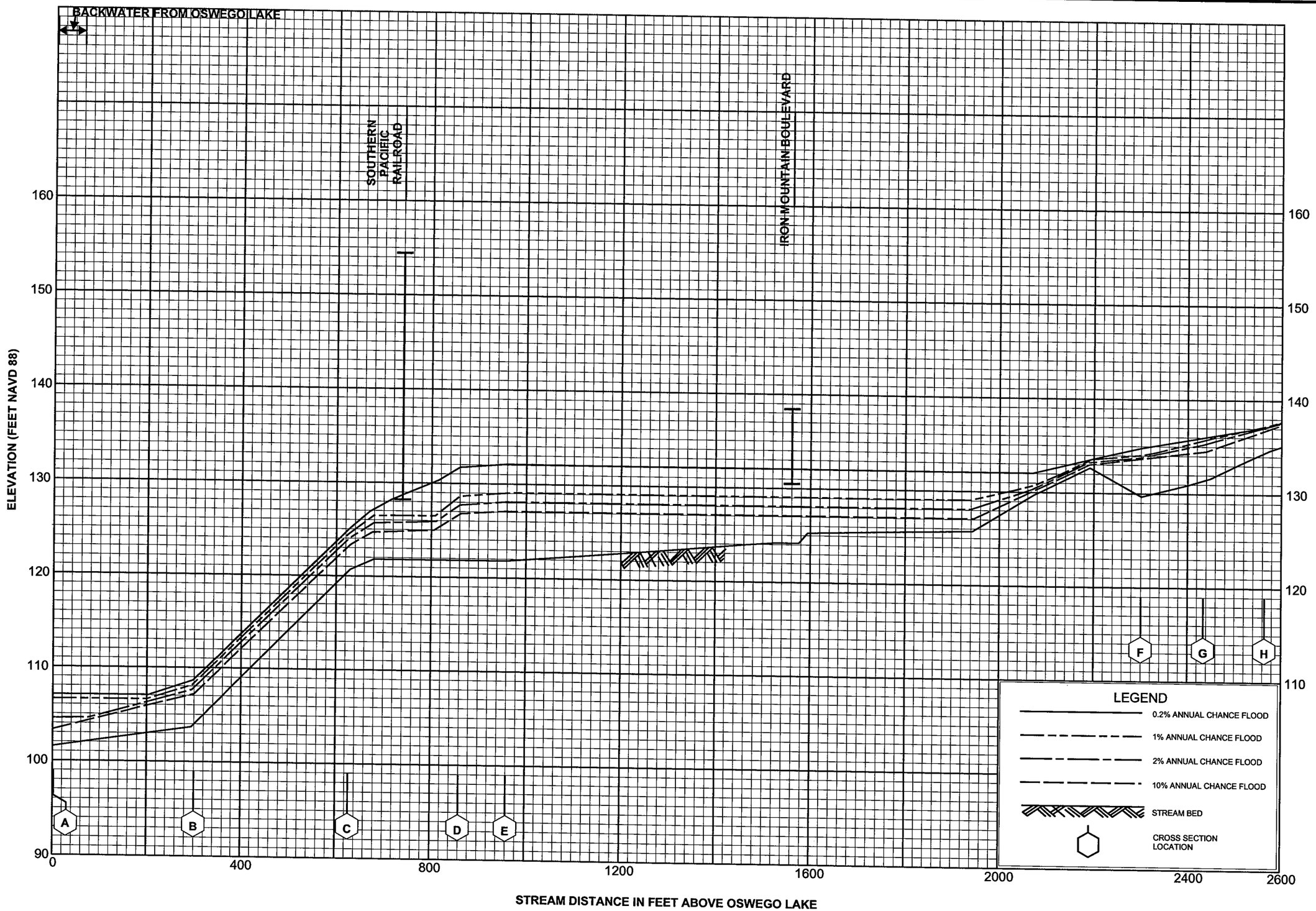

FLOOD PROFILES

SPRINGBROOK CREEK

FEDERAL EMERGENCY MANAGEMENT AGENCY

CLACKAMAS COUNTY, OR

AND INCORPORATED AREAS

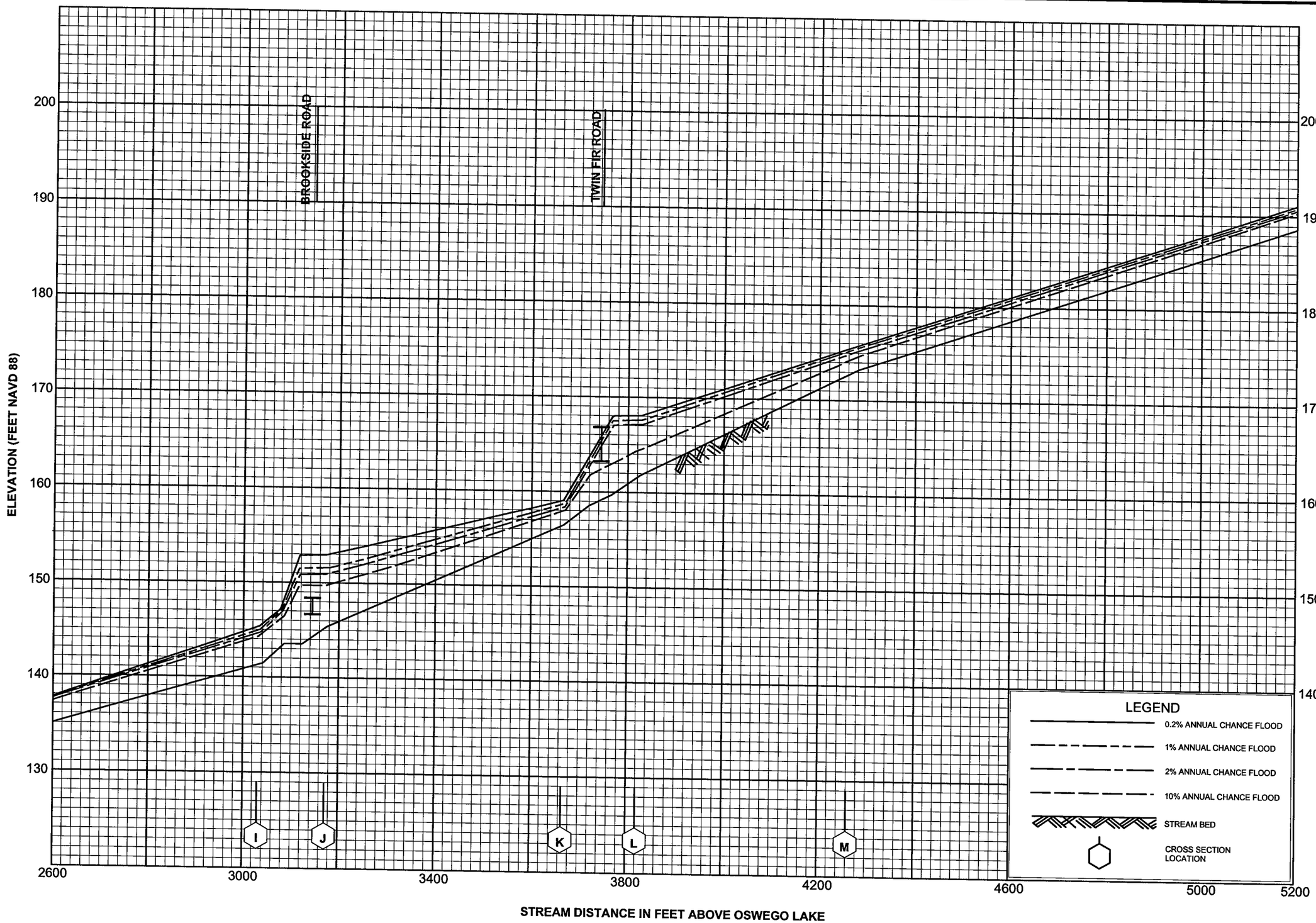

FLOOD PROFILES

SPRINGBROOK CREEK

FEDERAL EMERGENCY MANAGEMENT AGENCY

CLACKAMAS COUNTY, OR

AND INCORPORATED AREAS

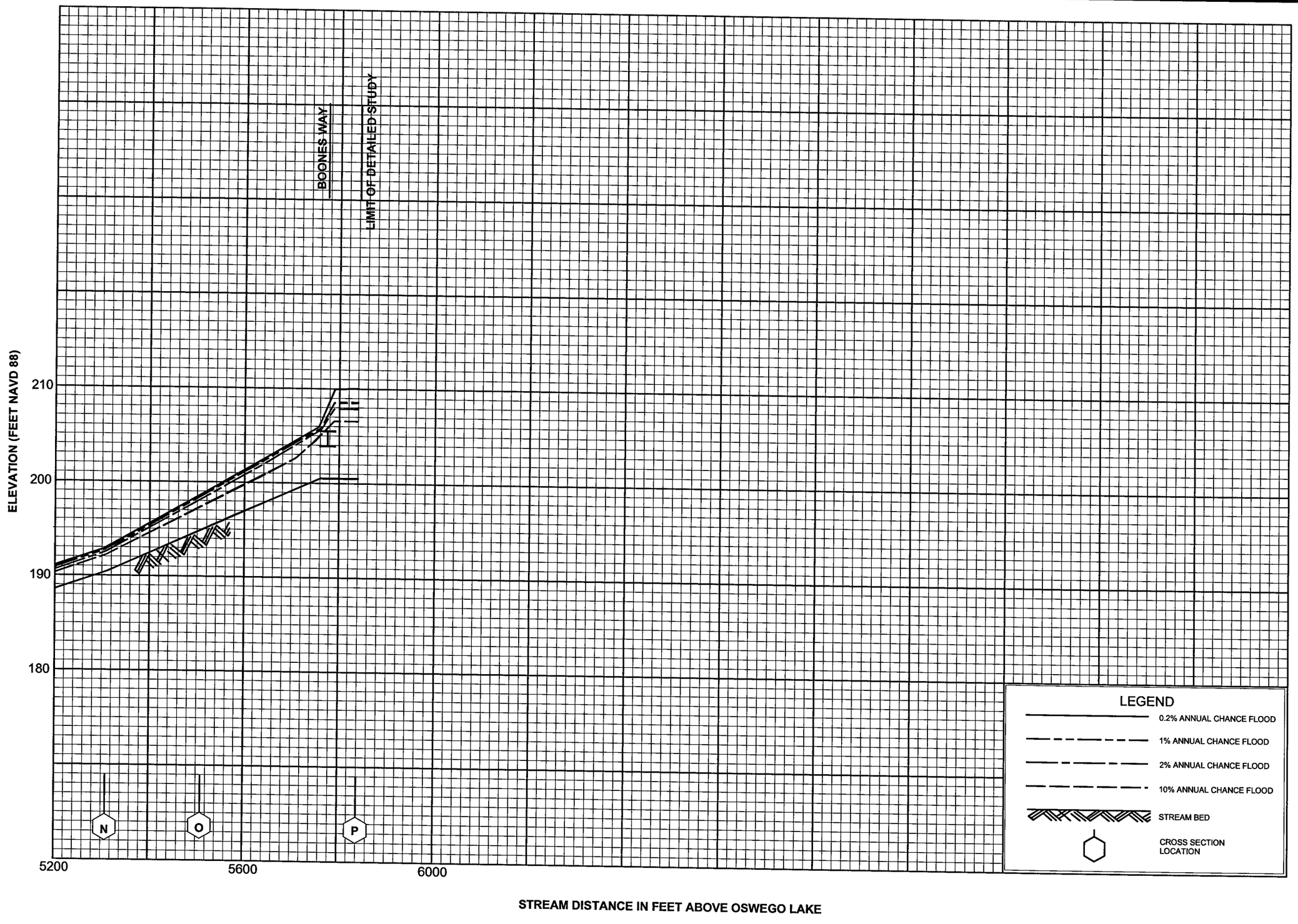

FLOOD PROFILES

SPRINGBROOK CREEK

FEDERAL EMERGENCY MANAGEMENT AGENCY

CLACKAMAS COUNTY, OR

AND INCORPORATED AREAS

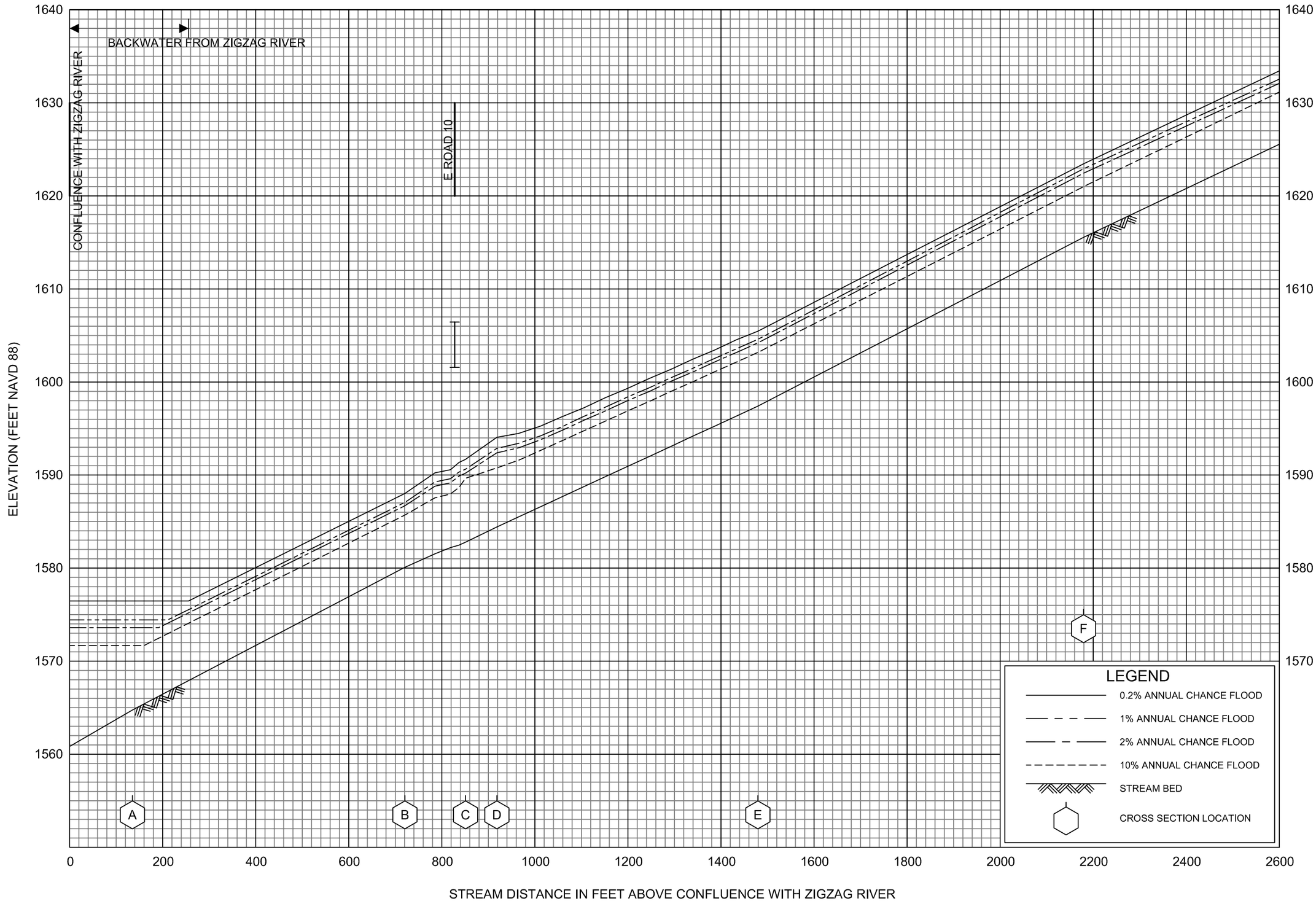

FLOOD PROFILES

STILL CREEK

FEDERAL EMERGENCY MANAGEMENT AGENCY

CLACKAMAS COUNTY, OR

AND INCORPORATED AREAS

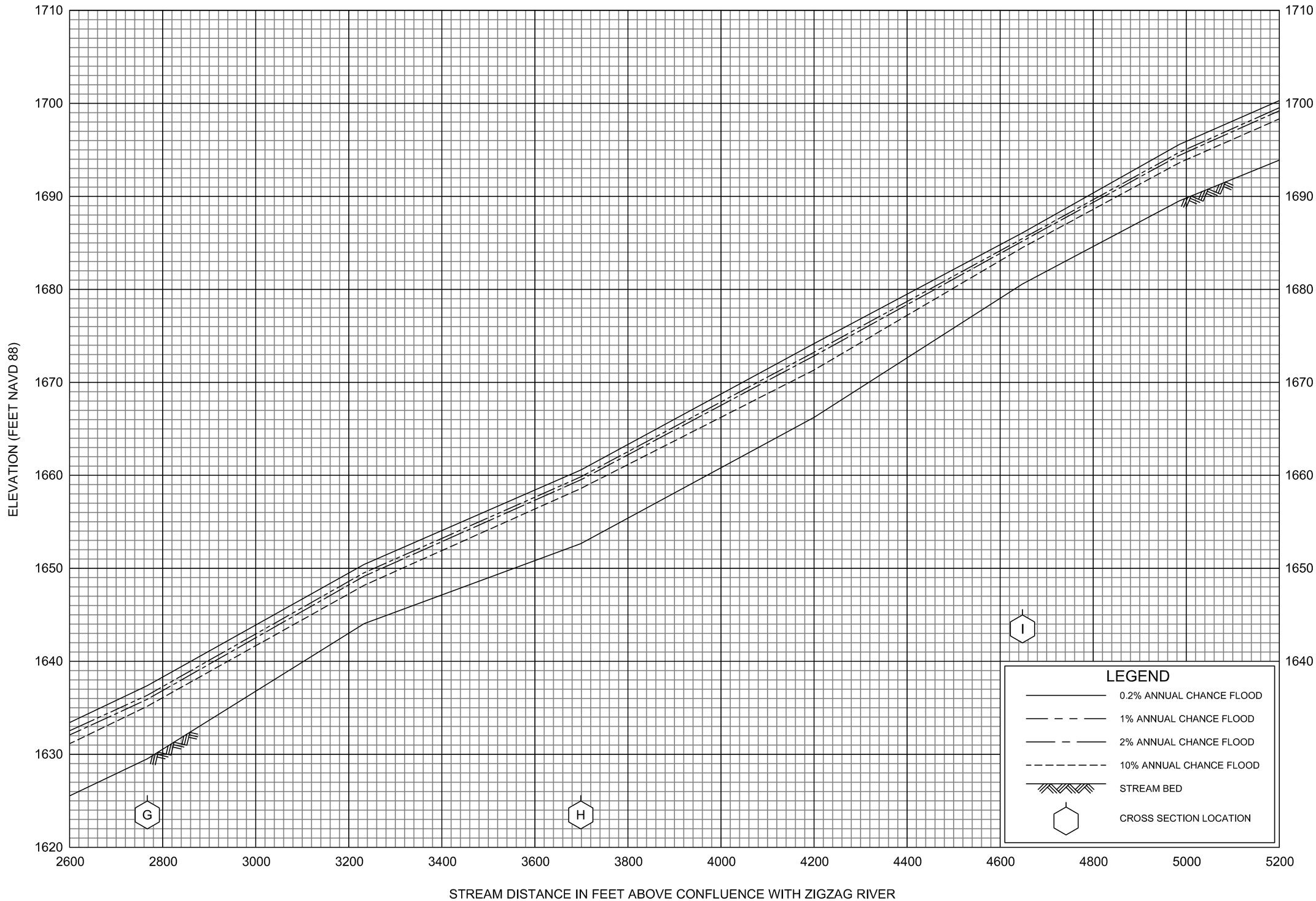

FLOOD PROFILES

STILL CREEK

FEDERAL EMERGENCY MANAGEMENT AGENCY

CLACKAMAS COUNTY, OR

AND INCORPORATED AREAS

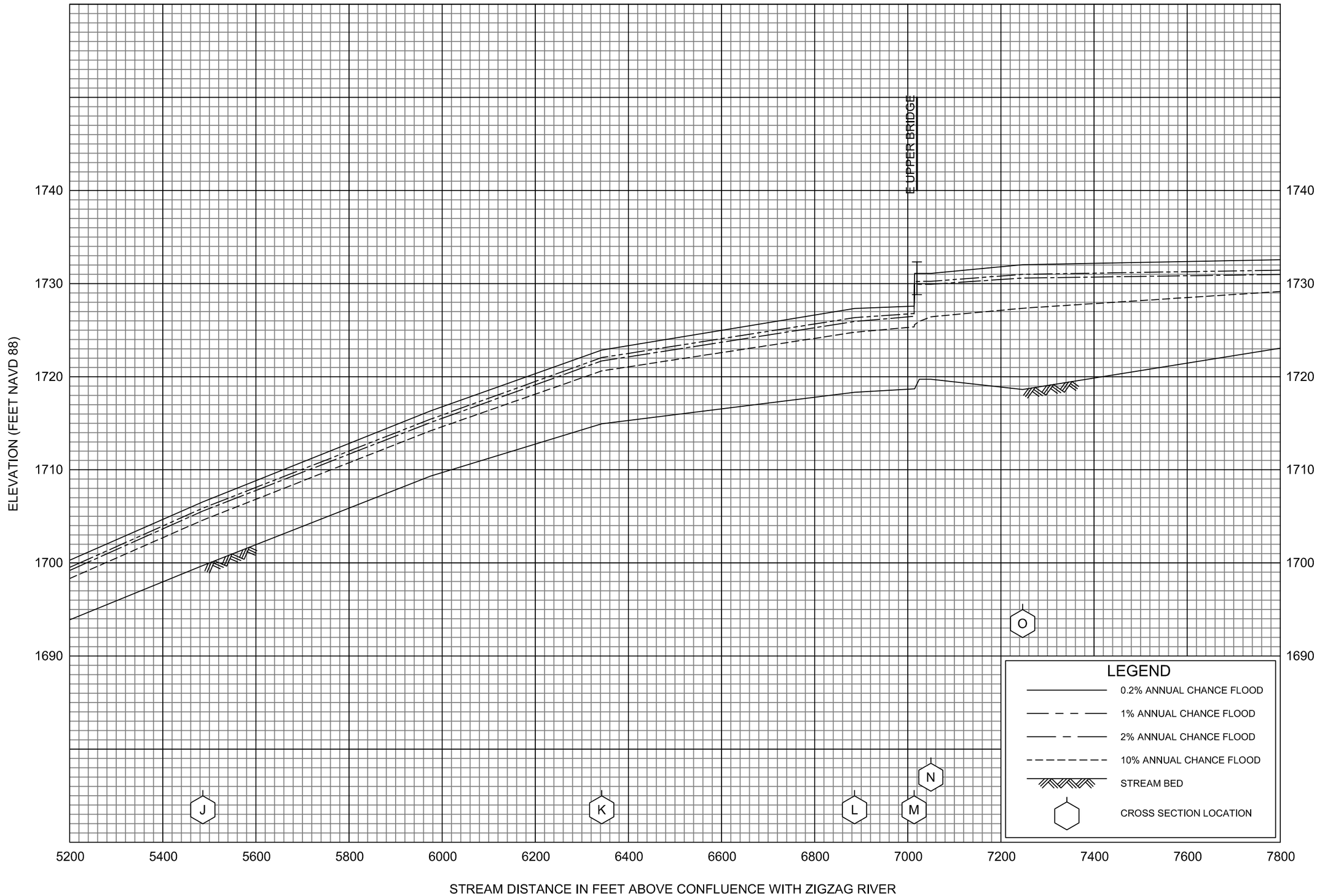

FLOOD PROFILES

STILL CREEK

FEDERAL EMERGENCY MANAGEMENT AGENCY

CLACKAMAS COUNTY, OR

AND INCORPORATED AREAS

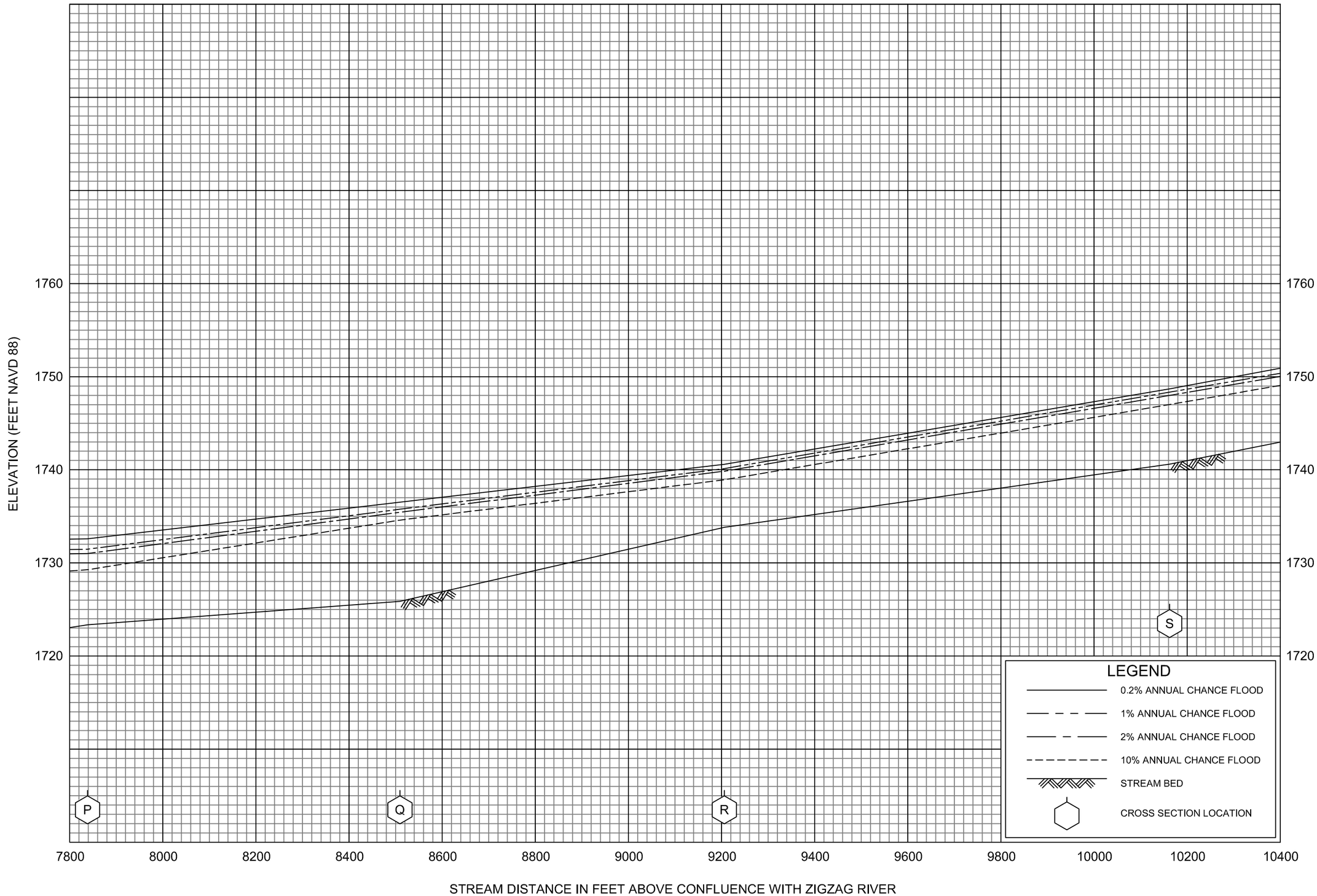

FLOOD PROFILES

STILL CREEK

FEDERAL EMERGENCY MANAGEMENT AGENCY

CLACKAMAS COUNTY, OR

AND INCORPORATED AREAS

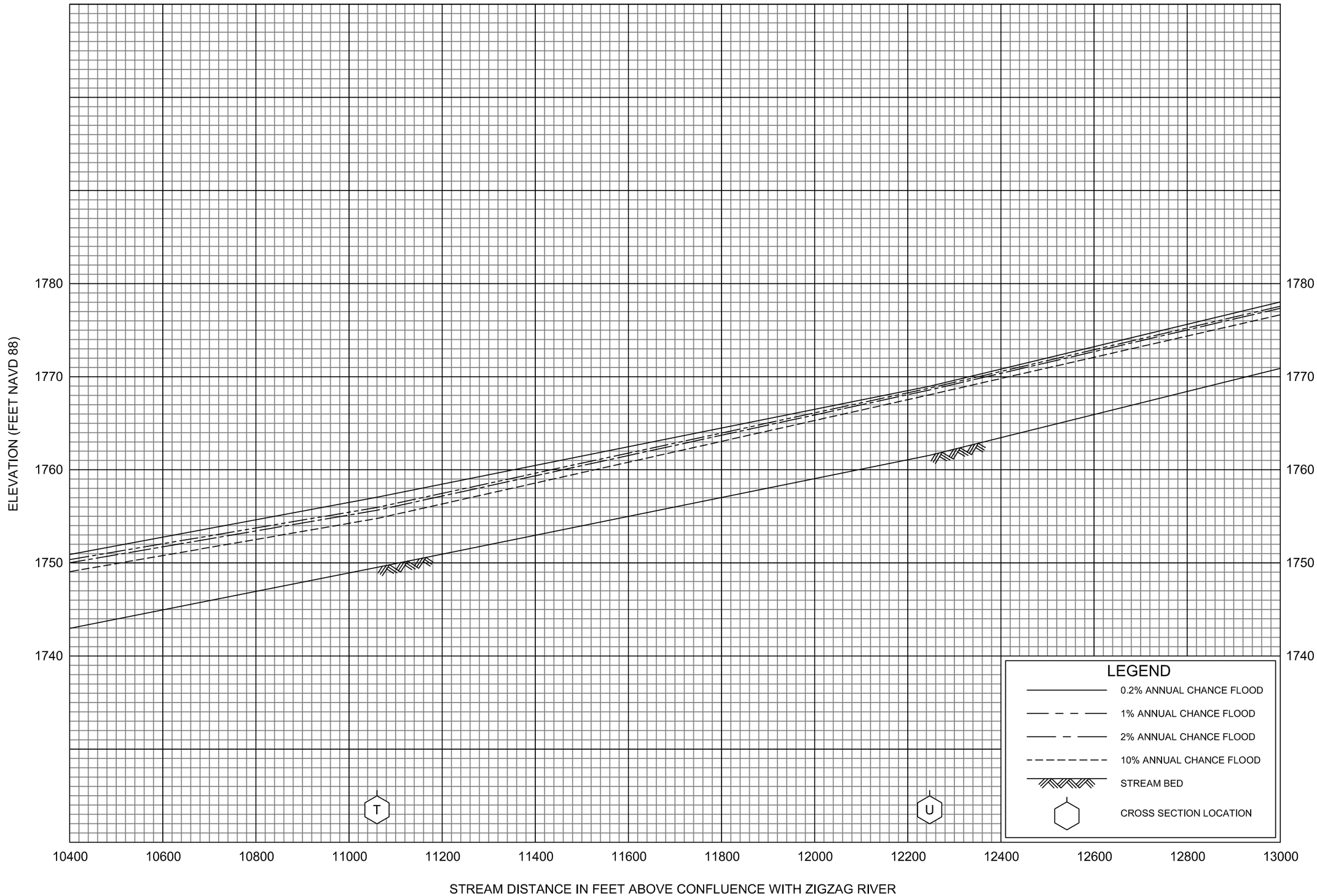

FLOOD PROFILES

STILL CREEK

FEDERAL EMERGENCY MANAGEMENT AGENCY

CLACKAMAS COUNTY, OR

AND INCORPORATED AREAS

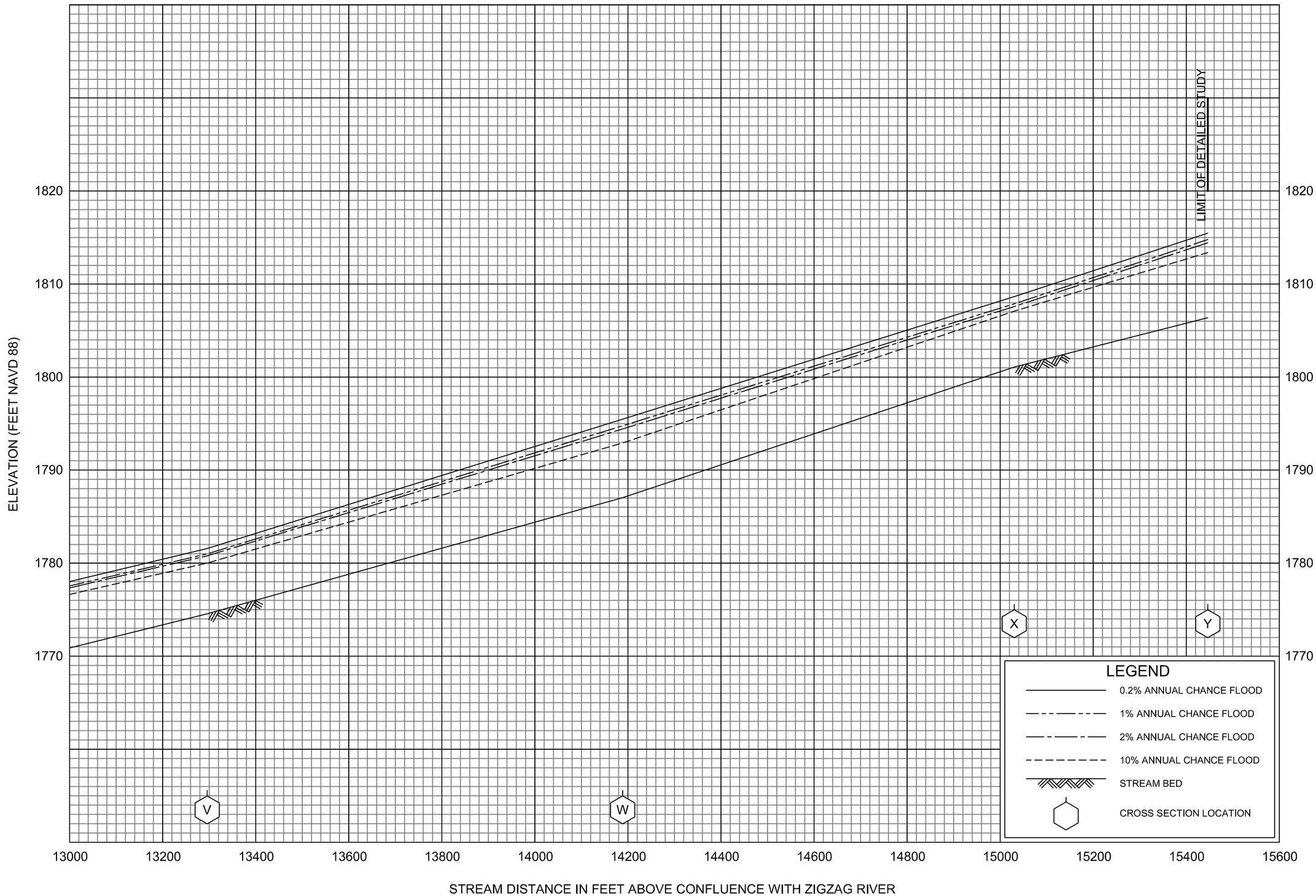

FLOOD PROFILES

STILL CREEK

FEDERAL EMERGENCY MANAGEMENT AGENCY

CLACKAMAS COUNTY, OR

AND INCORPORATED AREAS

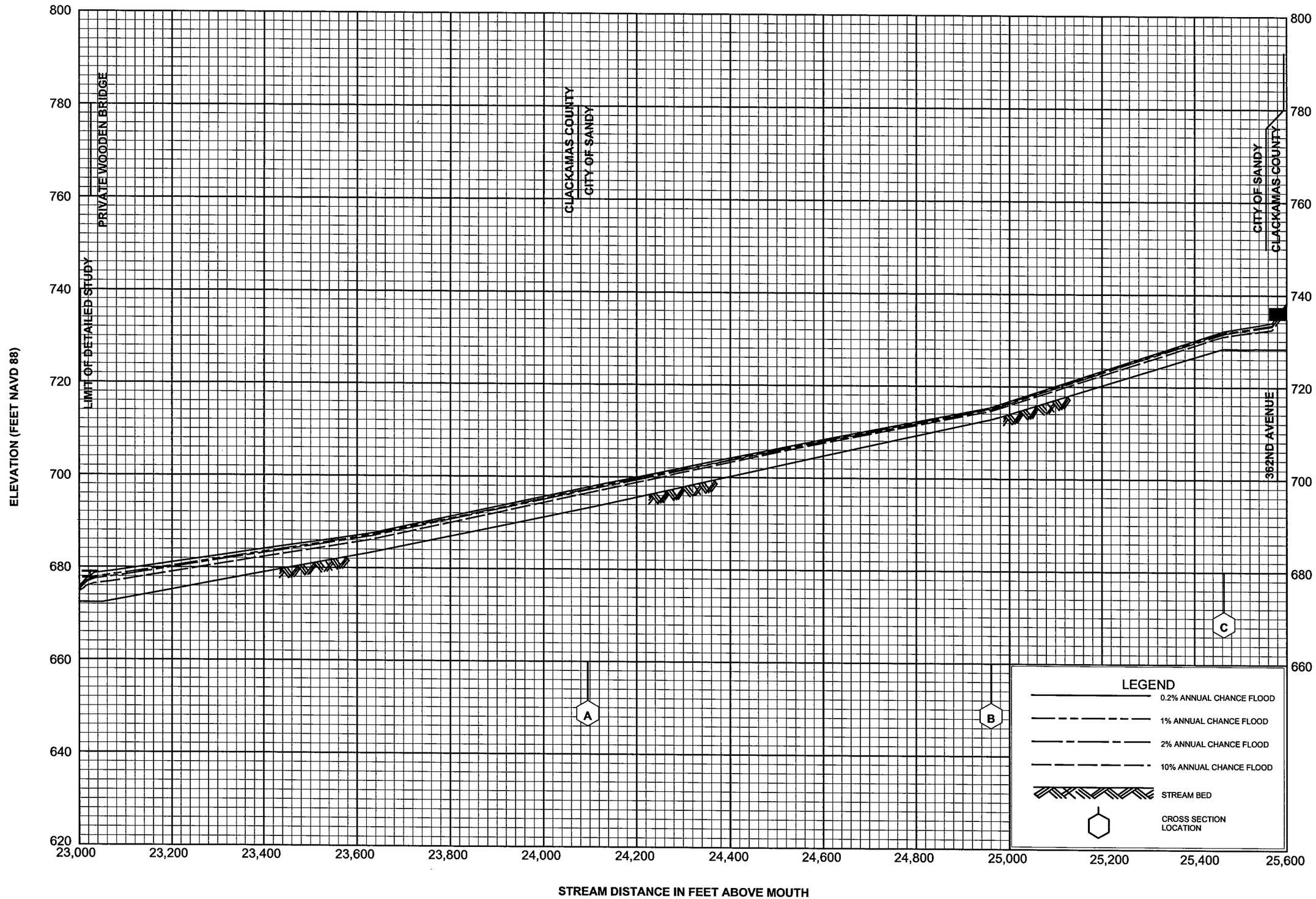

FLOOD PROFILES

TICKLE CREEK

FEDERAL EMERGENCY MANAGEMENT AGENCY

CLACKAMAS COUNTY, OR

AND INCORPORATED AREAS

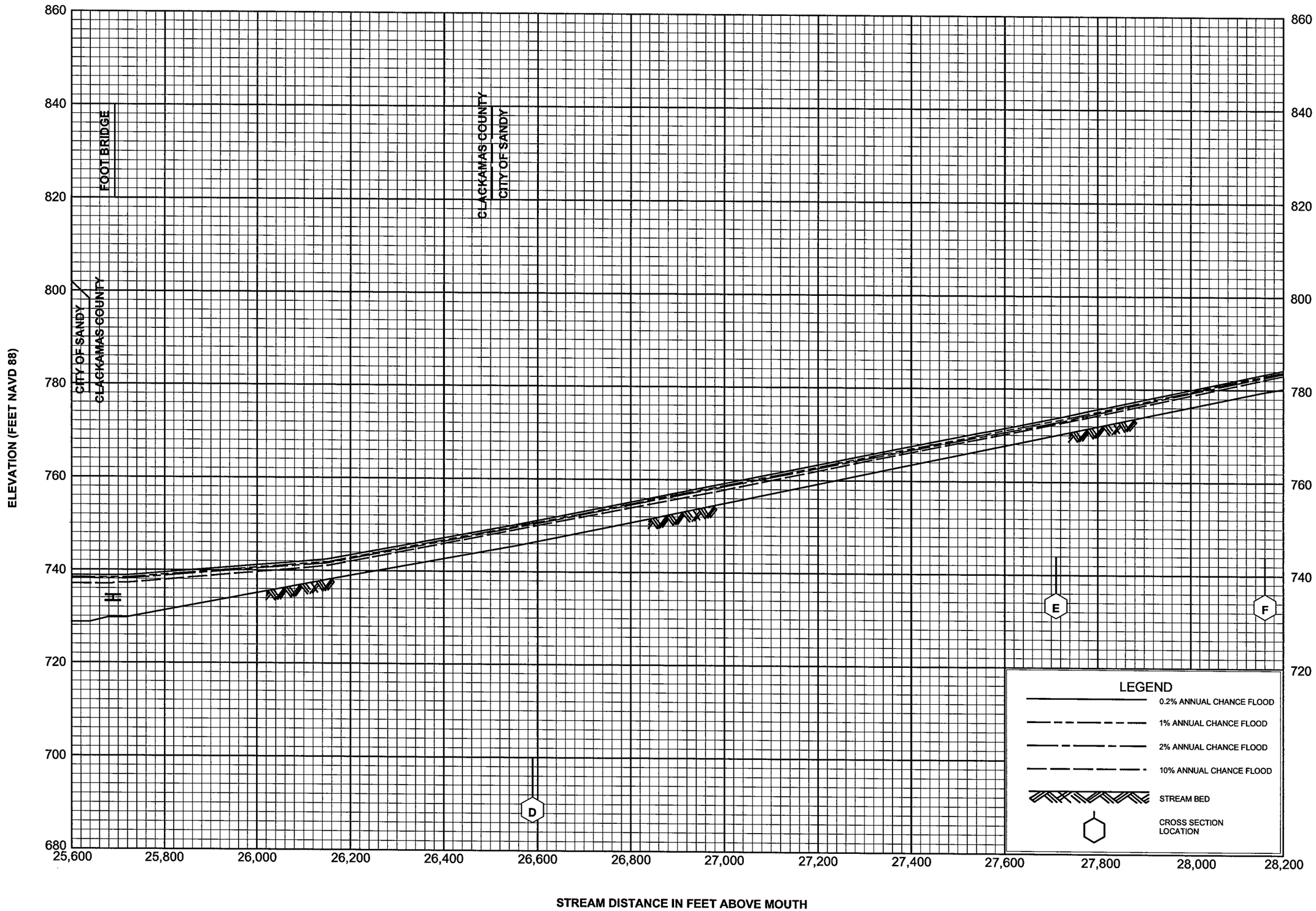

FLOOD PROFILES

TICKLE CREEK

FEDERAL EMERGENCY MANAGEMENT AGENCY

CLACKAMAS COUNTY, OR

AND INCORPORATED AREAS

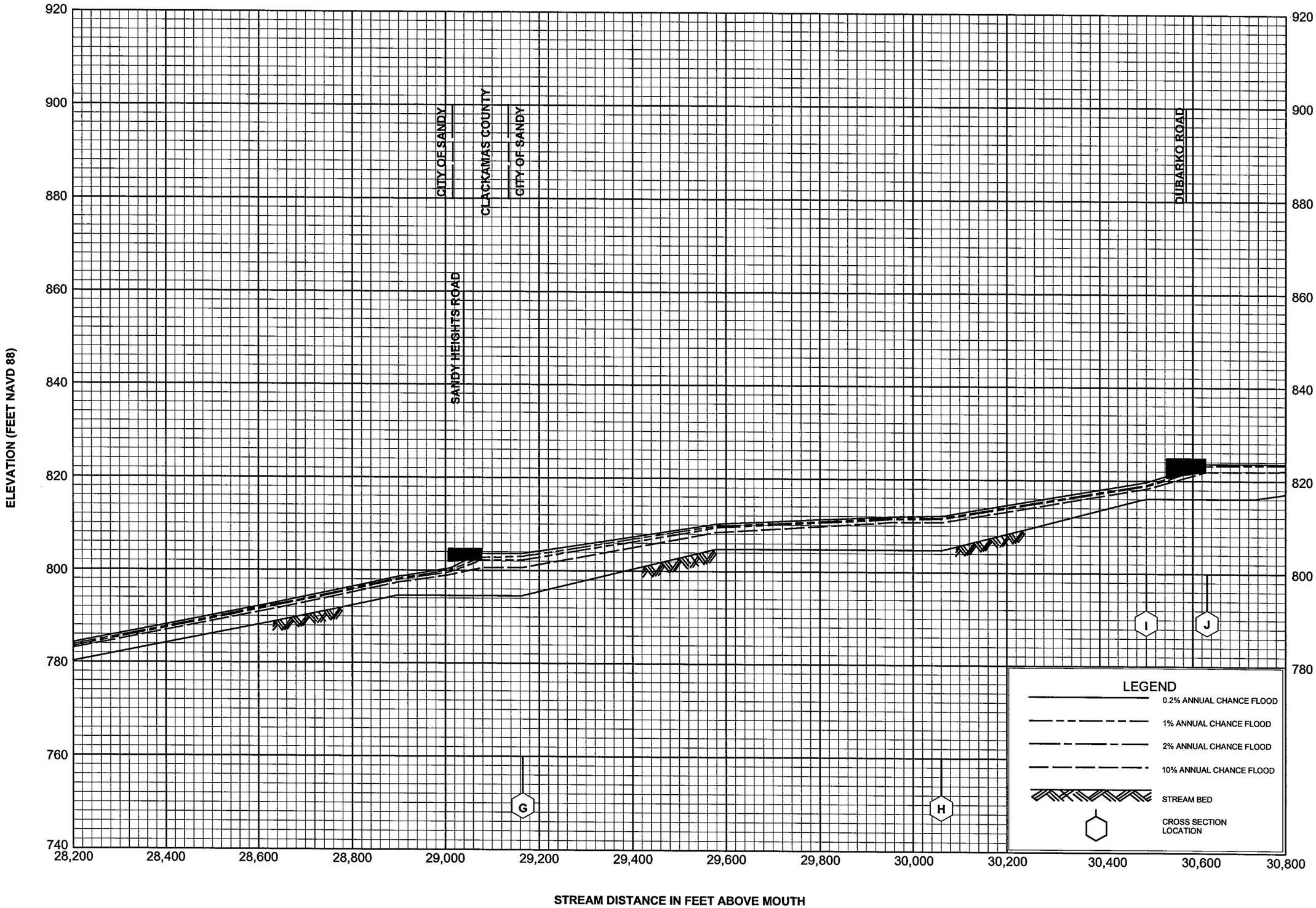

FLOOD PROFILES

TICKLE CREEK

FEDERAL EMERGENCY MANAGEMENT AGENCY

CLACKAMAS COUNTY, OR

AND INCORPORATED AREAS

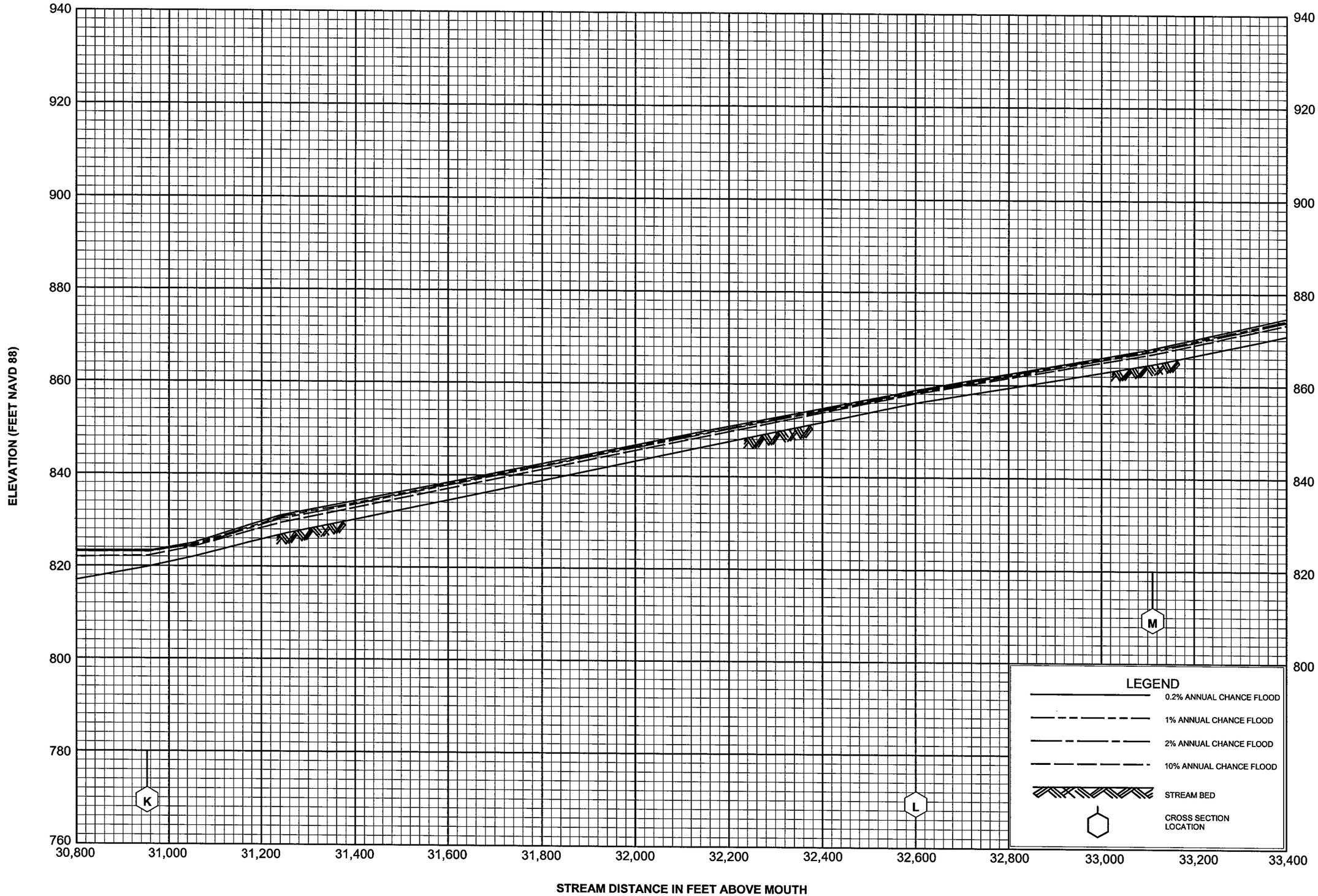

FLOOD PROFILES

TICKLE CREEK

FEDERAL EMERGENCY MANAGEMENT AGENCY

CLACKAMAS COUNTY, OR

AND INCORPORATED AREAS

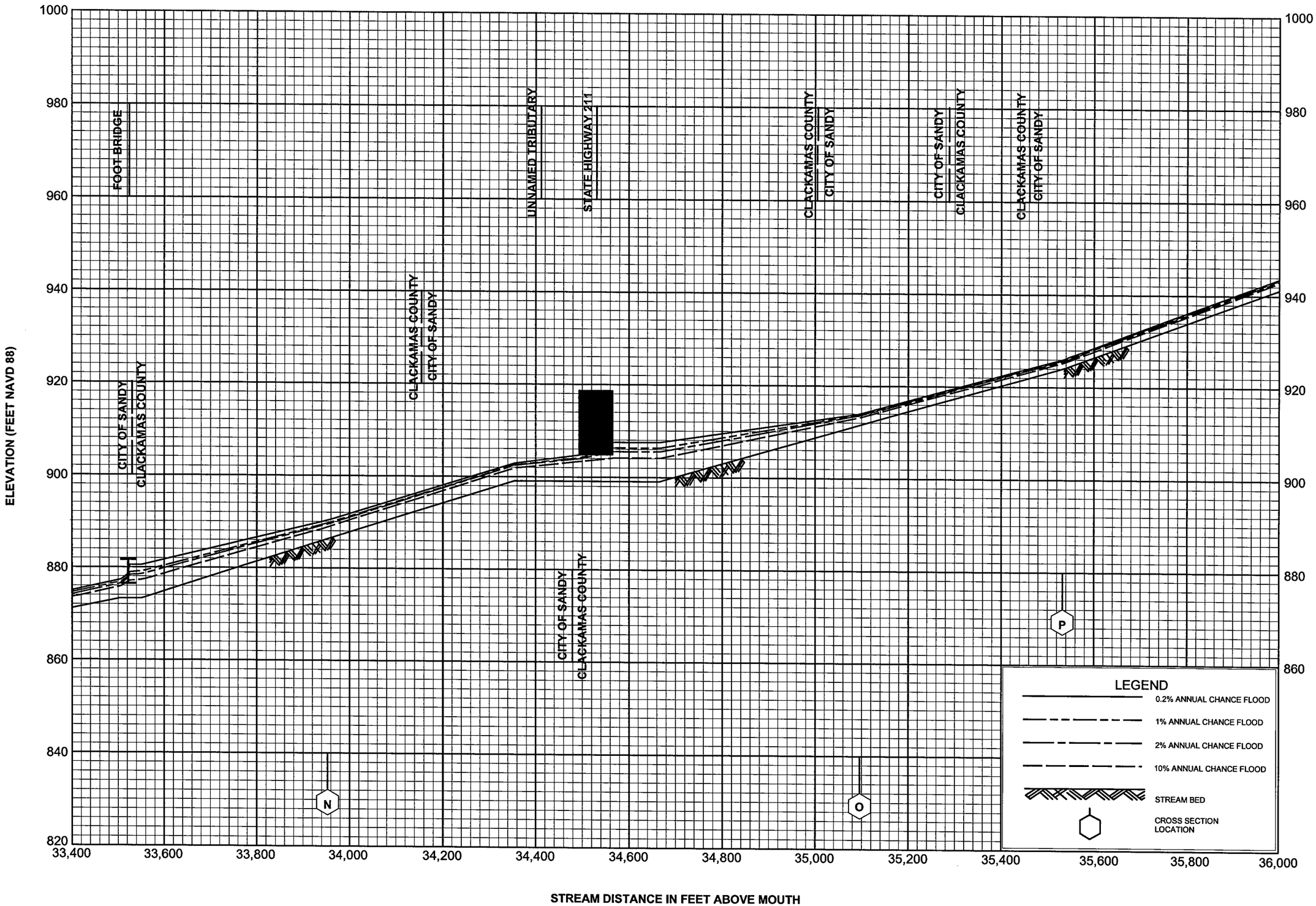

FLOOD PROFILES

TICKLE CREEK

FEDERAL EMERGENCY MANAGEMENT AGENCY

CLACKAMAS COUNTY, OR

AND INCORPORATED AREAS

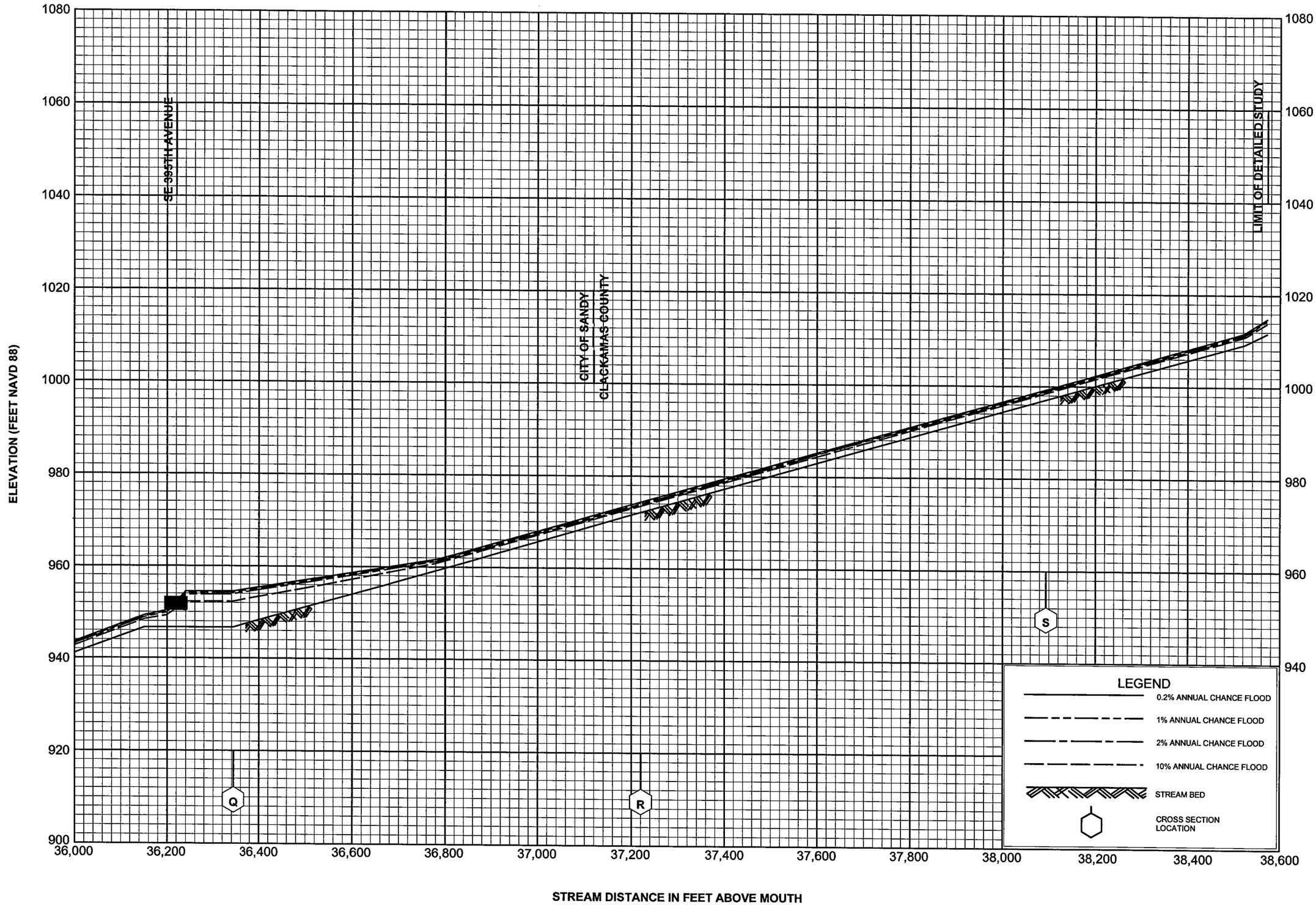

FLOOD PROFILES

TICKLE CREEK

FEDERAL EMERGENCY MANAGEMENT AGENCY

CLACKAMAS COUNTY, OR

AND INCORPORATED AREAS

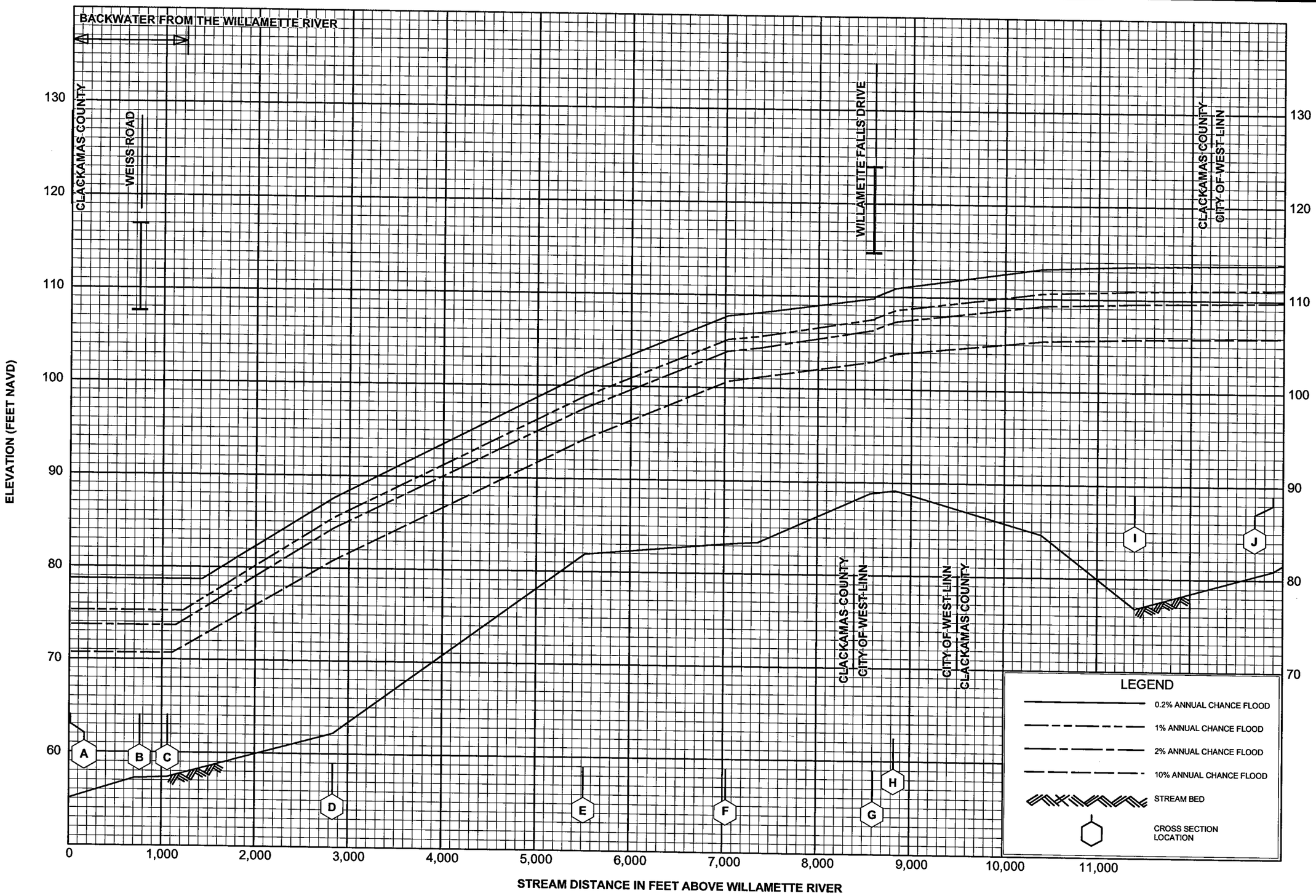

FLOOD PROFILES

TUALATIN RIVER

FEDERAL EMERGENCY MANAGEMENT AGENCY

CLACKAMAS COUNTY, OR
AND INCORPORATED AREAS

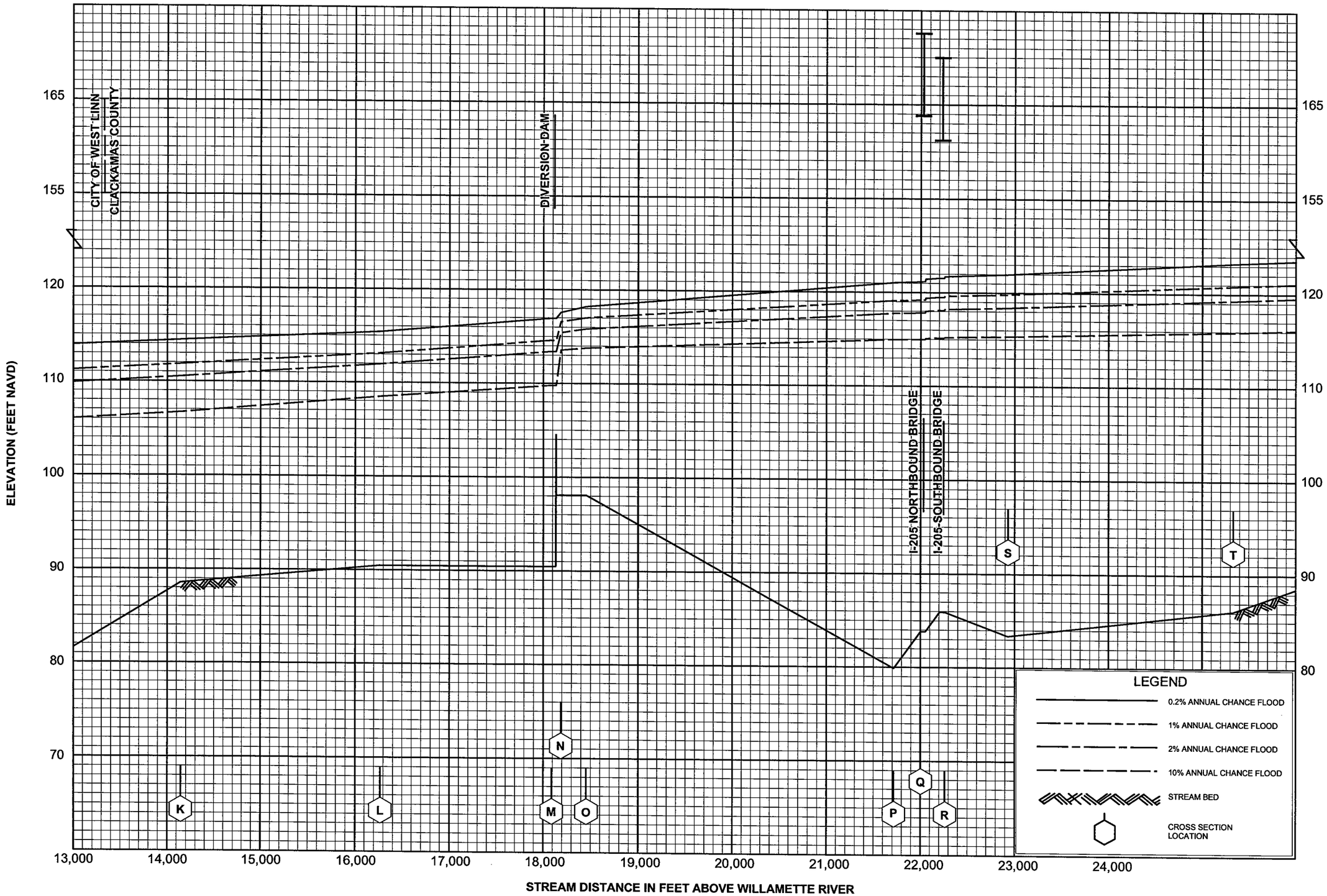

FLOOD PROFILES

TUALATIN RIVER

FEDERAL EMERGENCY MANAGEMENT AGENCY

CLACKAMAS COUNTY, OR
AND INCORPORATED AREAS

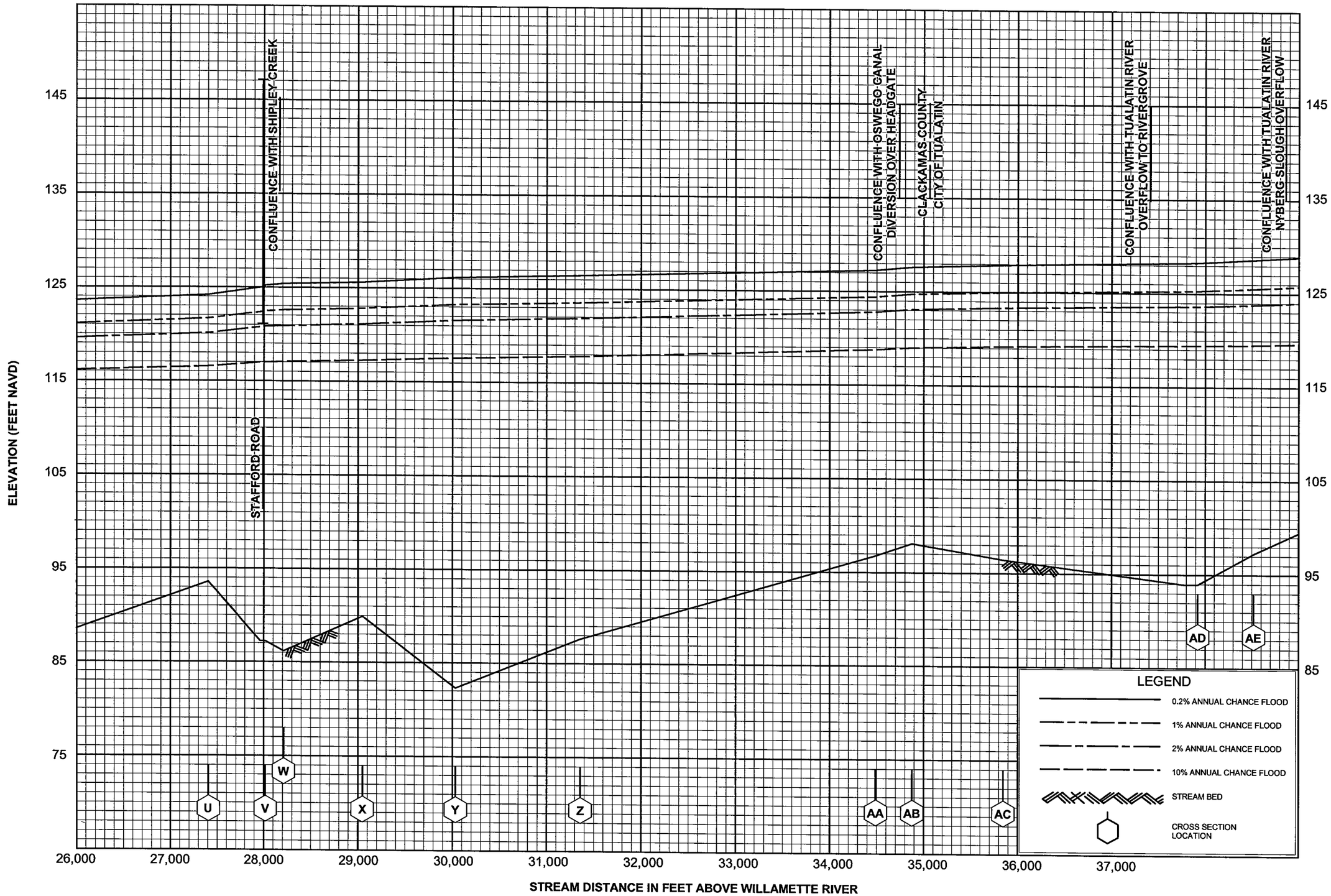

FLOOD PROFILES

TUALATIN RIVER

FEDERAL EMERGENCY MANAGEMENT AGENCY

CLACKAMAS COUNTY, OR
AND INCORPORATED AREAS



FLOOD PROFILES

TUALATIN RIVER

FEDERAL EMERGENCY MANAGEMENT AGENCY

CLACKAMAS COUNTY, OR
AND INCORPORATED AREAS

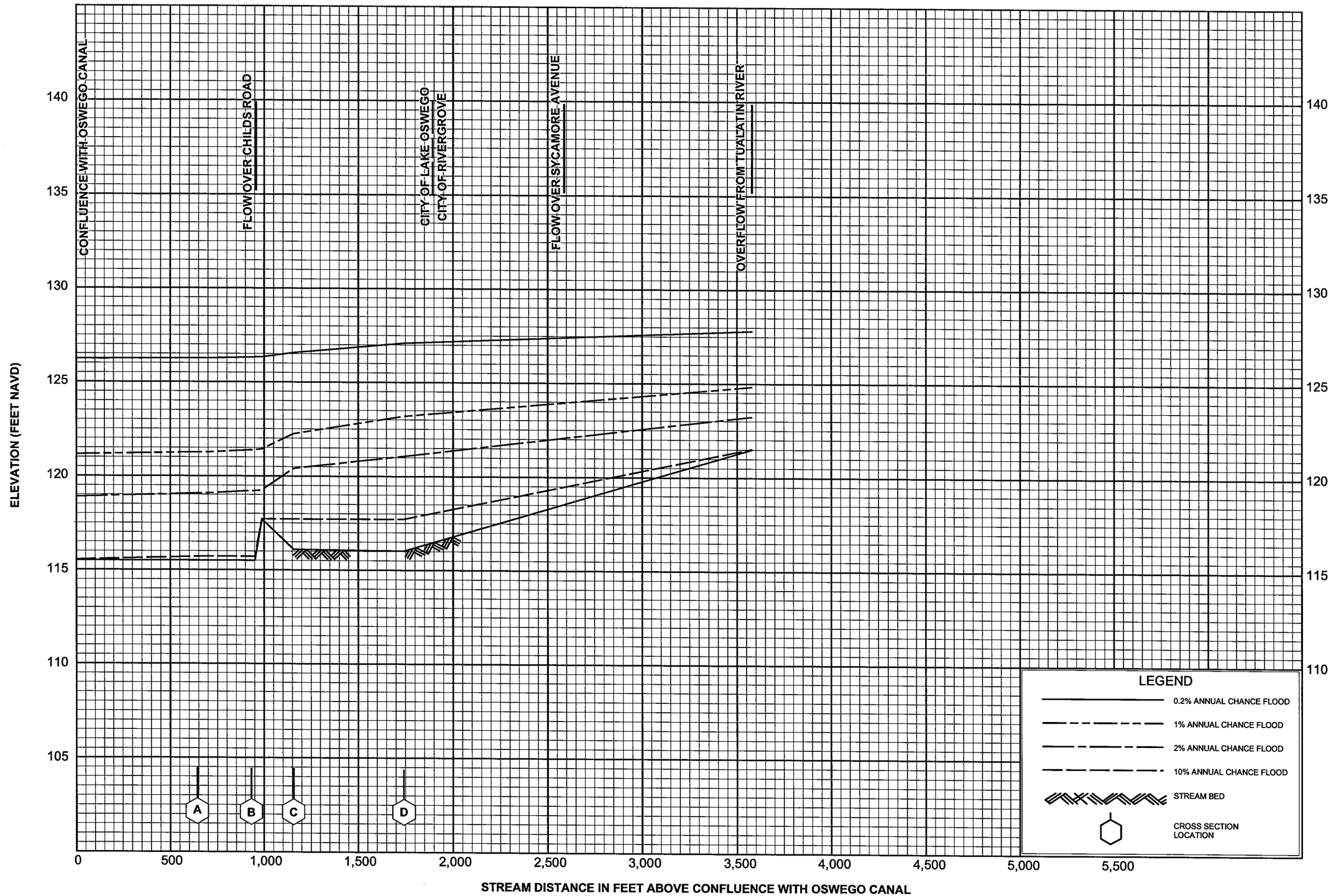

FLOOD PROFILES

TUALATIN RIVER OVERFLOW TO RIVERGROVE

FEDERAL EMERGENCY MANAGEMENT AGENCY

CLACKAMAS COUNTY, OR
AND INCORPORATED AREAS

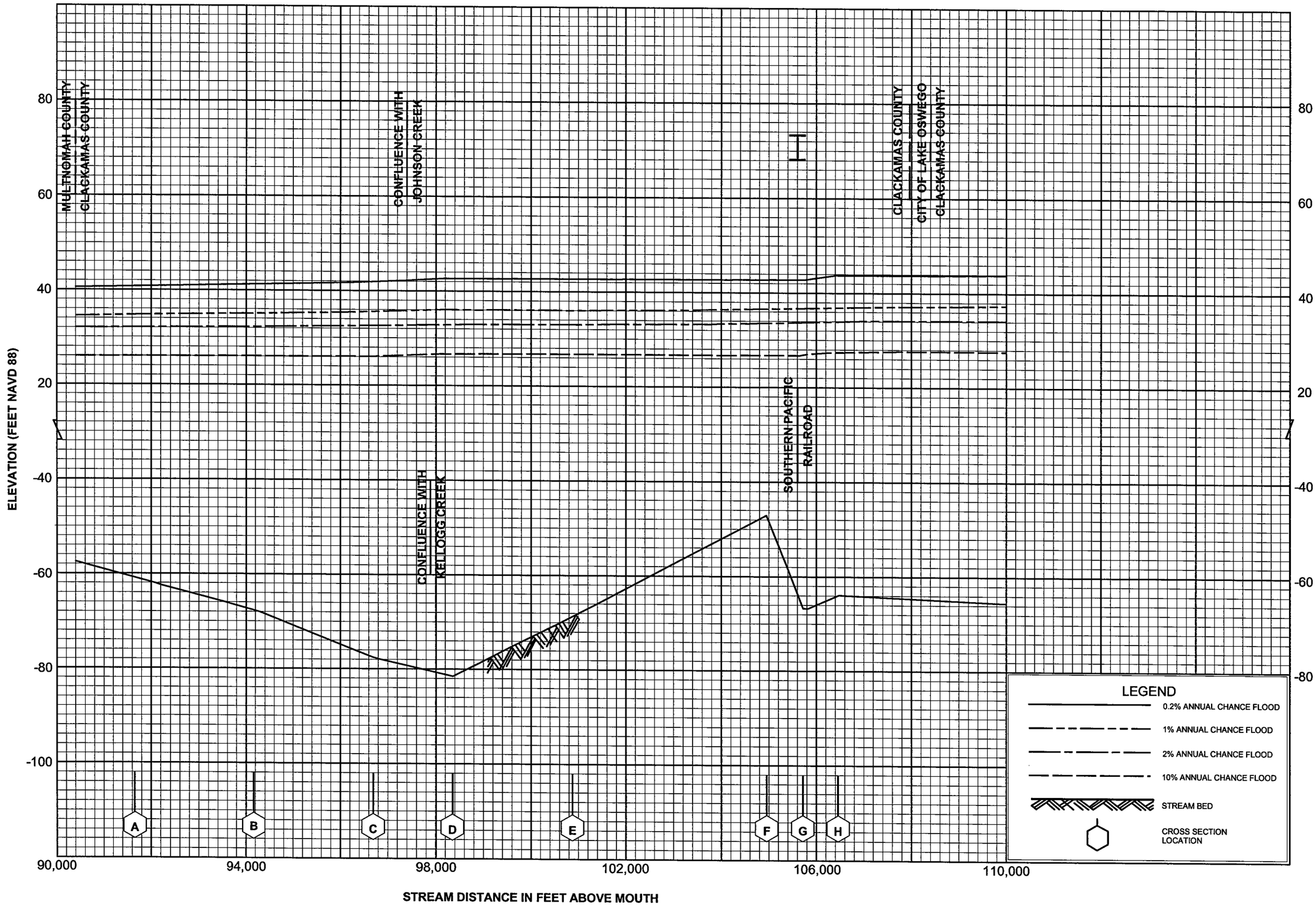

FLOOD PROFILES

WILLAMETTE RIVER

FEDERAL EMERGENCY MANAGEMENT AGENCY

CLACKAMAS COUNTY, OR

AND INCORPORATED AREAS

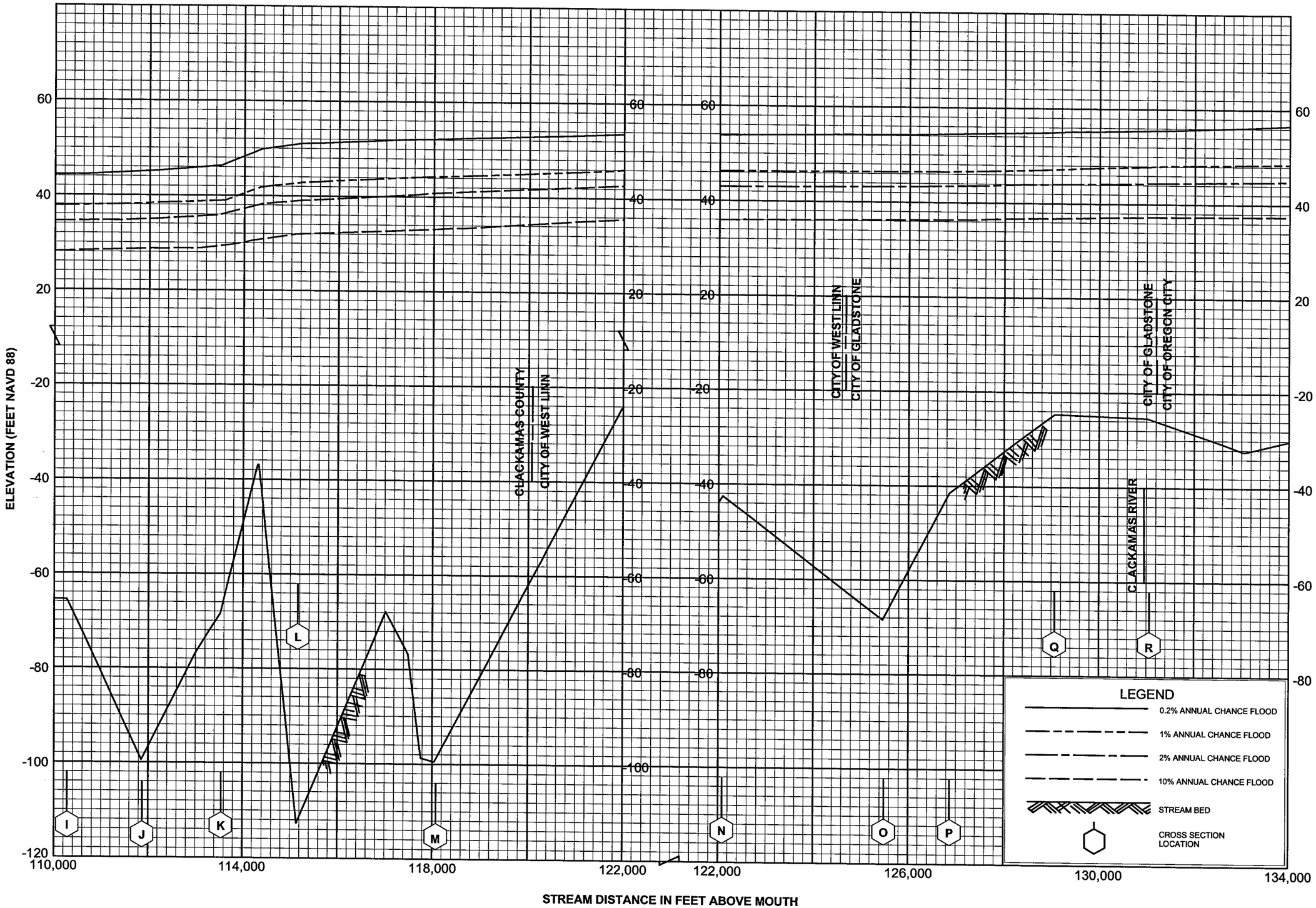

FLOOD PROFILES

WILLAMETTE RIVER

FEDERAL EMERGENCY MANAGEMENT AGENCY

CLACKAMAS COUNTY, OR

AND INCORPORATED AREAS

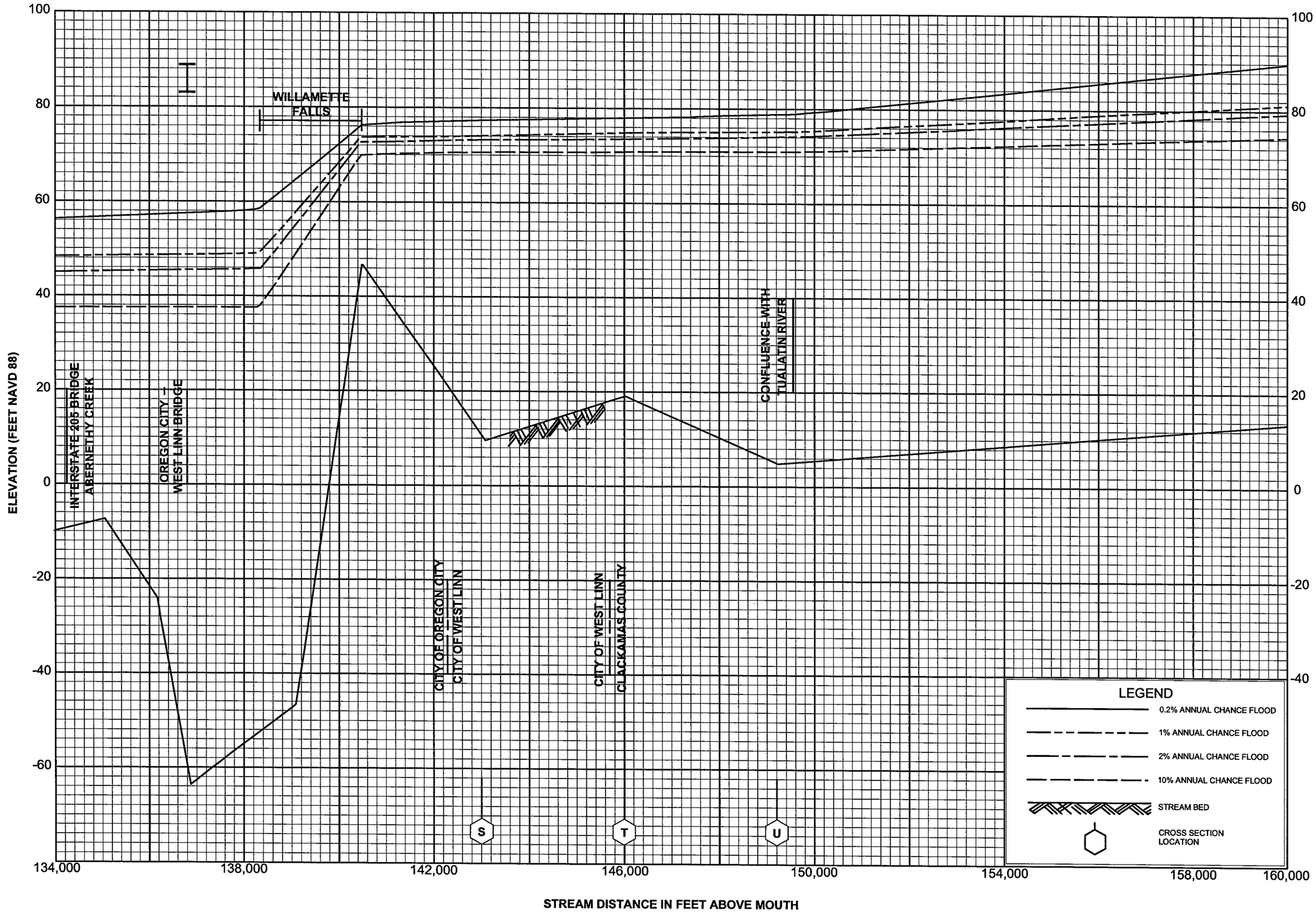

FLOOD PROFILES

WILLAMETTE RIVER

FEDERAL EMERGENCY MANAGEMENT AGENCY

CLACKAMAS COUNTY, OR

AND INCORPORATED AREAS

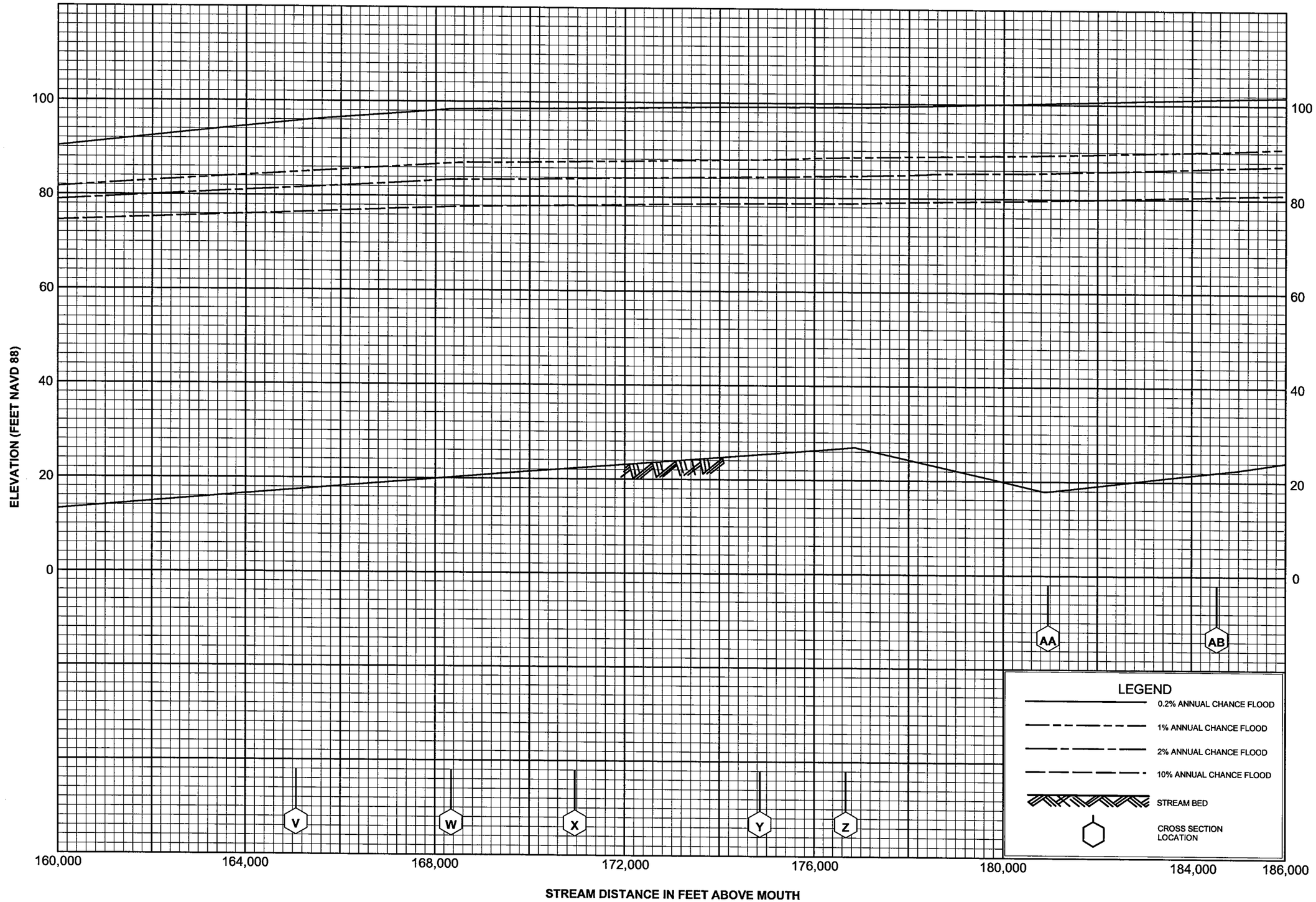

FLOOD PROFILES

WILLAMETTE RIVER

FEDERAL EMERGENCY MANAGEMENT AGENCY

CLACKAMAS COUNTY, OR

AND INCORPORATED AREAS

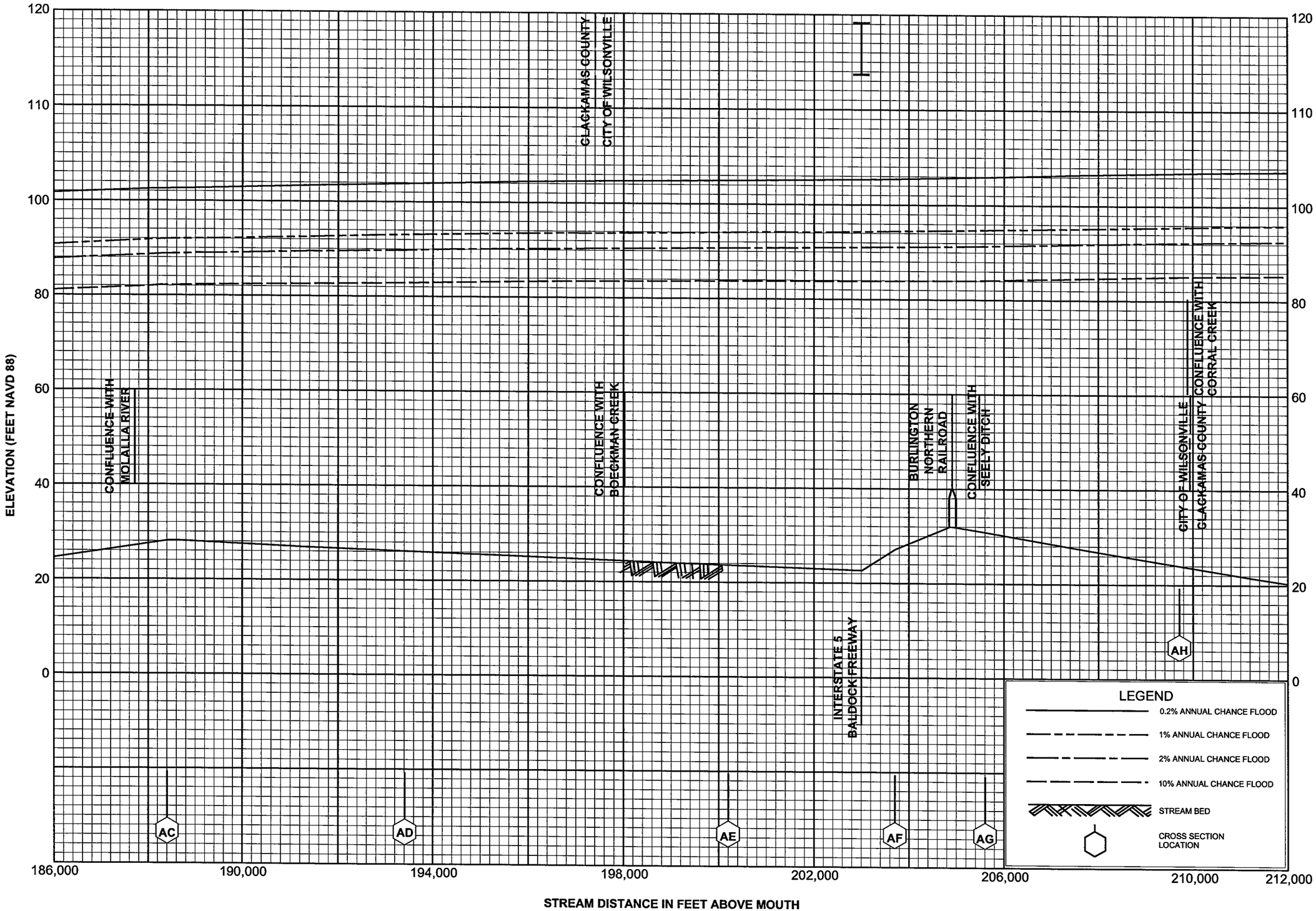

FLOOD PROFILES

WILLAMETTE RIVER

FEDERAL EMERGENCY MANAGEMENT AGENCY

CLACKAMAS COUNTY, OR

AND INCORPORATED AREAS

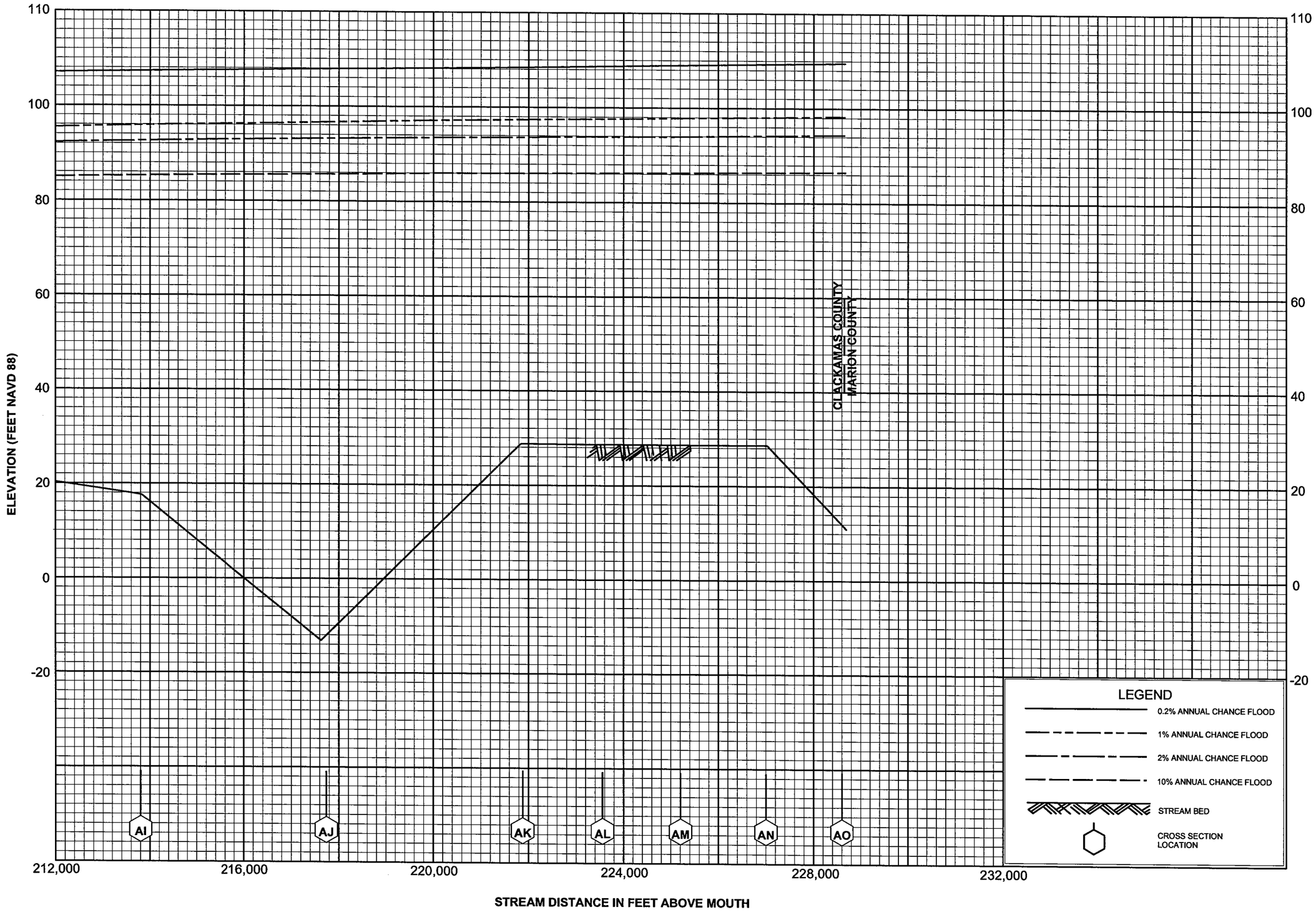

FLOOD PROFILES

WILLAMETTE RIVER

FEDERAL EMERGENCY MANAGEMENT AGENCY

CLACKAMAS COUNTY, OR

AND INCORPORATED AREAS

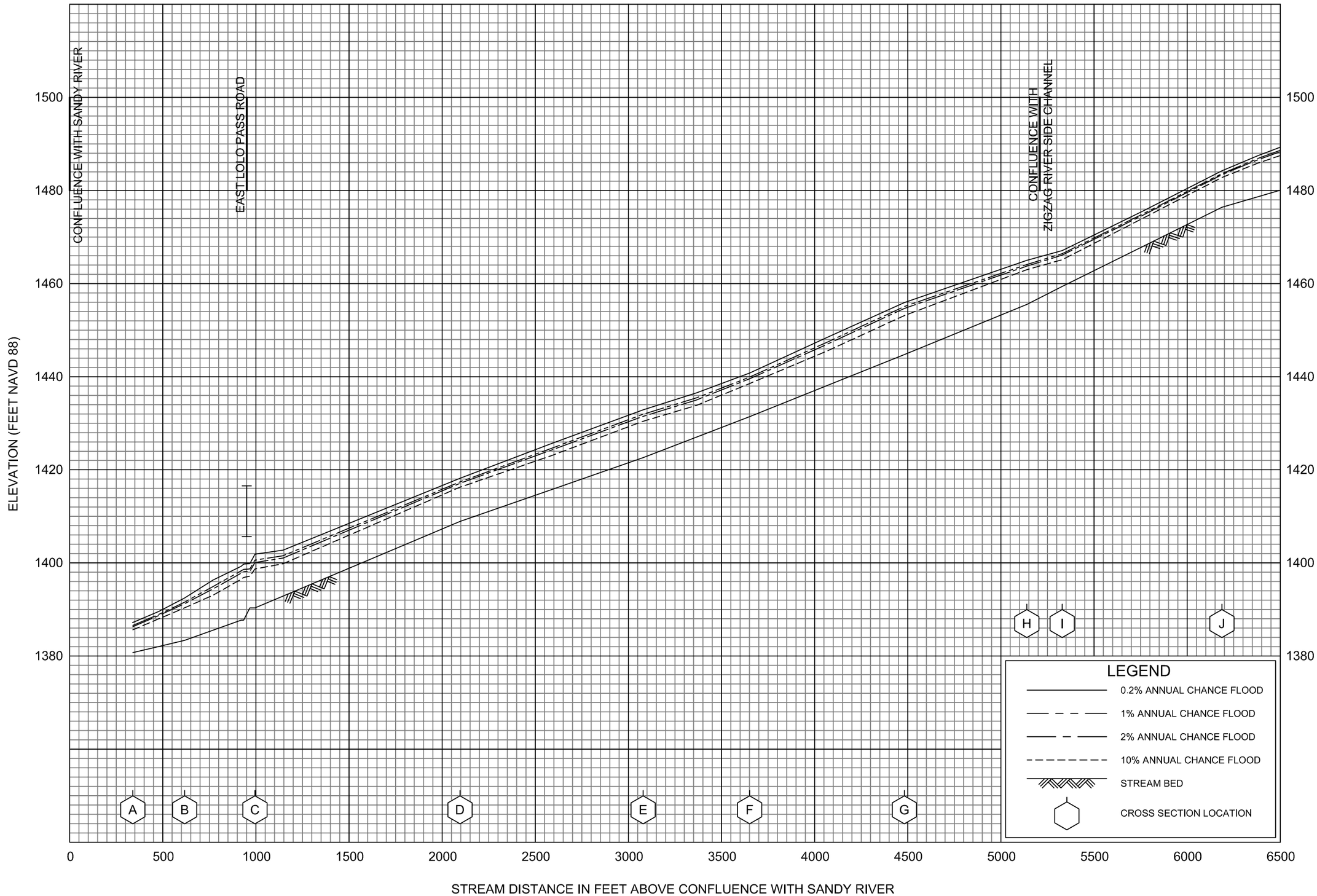

FLOOD PROFILES

ZIGZAG RIVER

FEDERAL EMERGENCY MANAGEMENT AGENCY

CLACKAMAS COUNTY, OR

AND INCORPORATED AREAS

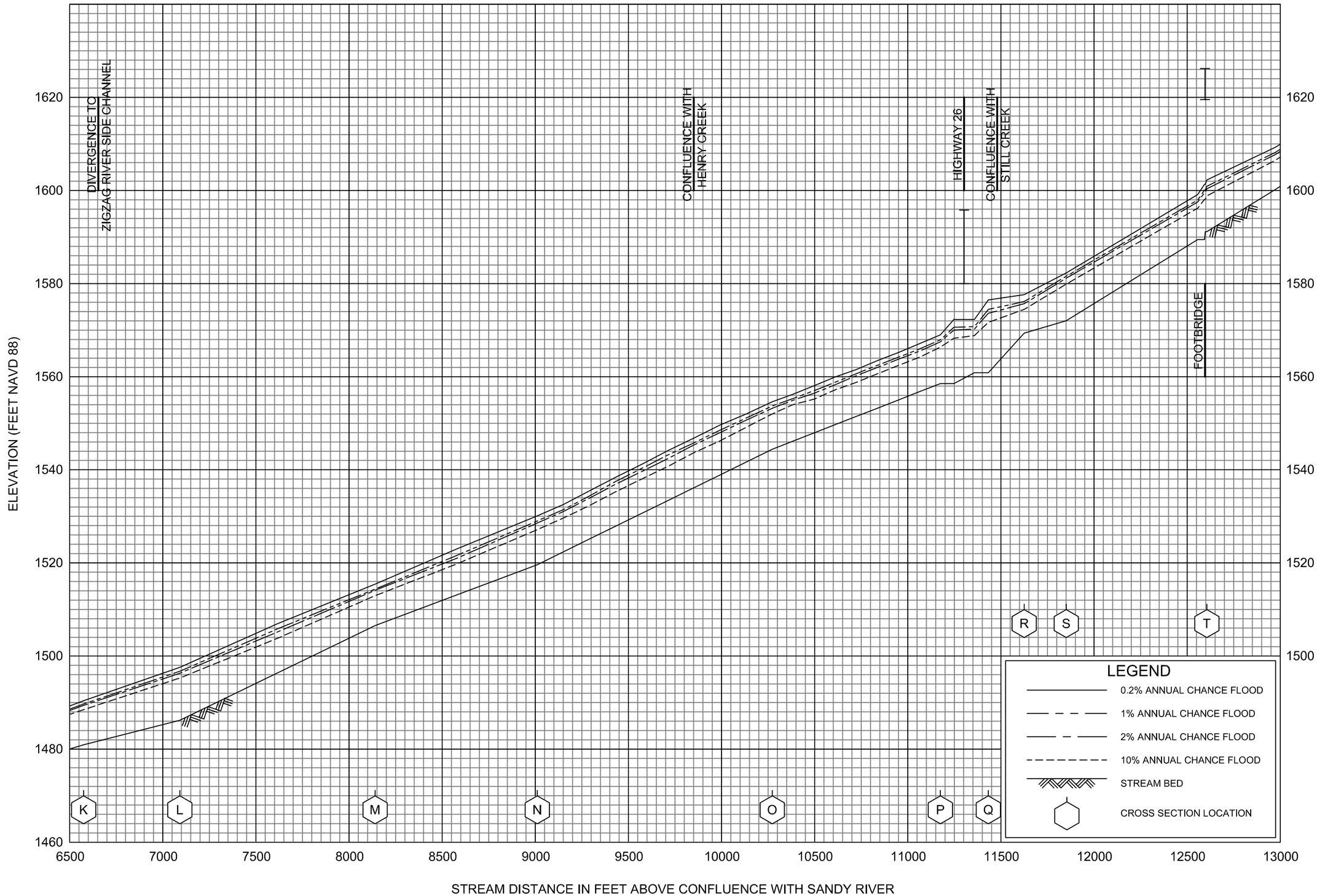

FLOOD PROFILES

ZIGZAG RIVER

FEDERAL EMERGENCY MANAGEMENT AGENCY

CLACKAMAS COUNTY, OR

AND INCORPORATED AREAS

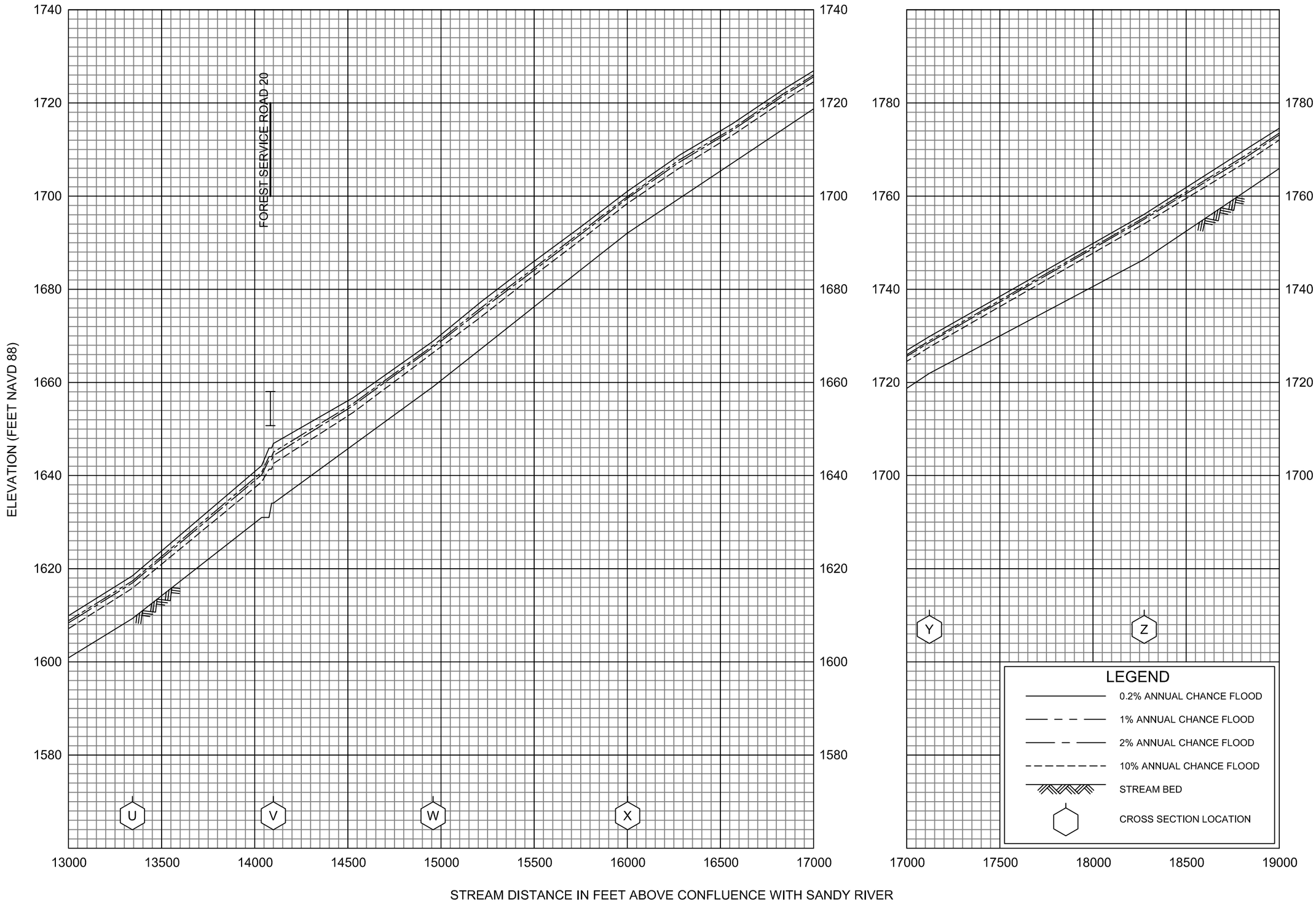

FLOOD PROFILES

ZIGZAG RIVER

FEDERAL EMERGENCY MANAGEMENT AGENCY

CLACKAMAS COUNTY, OR

AND INCORPORATED AREAS

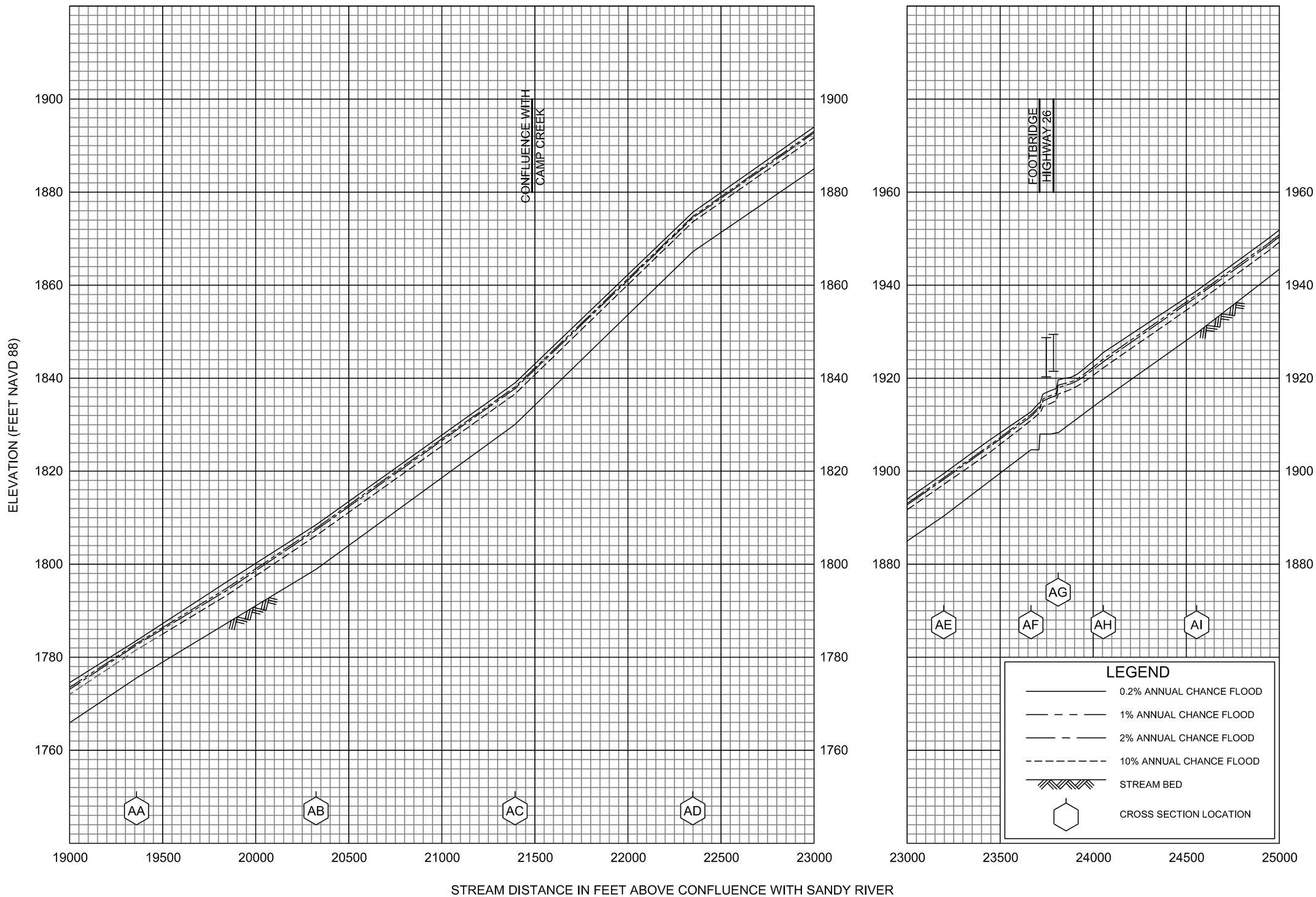

FLOOD PROFILES

ZIGZAG RIVER

FEDERAL EMERGENCY MANAGEMENT AGENCY

CLACKAMAS COUNTY, OR

AND INCORPORATED AREAS

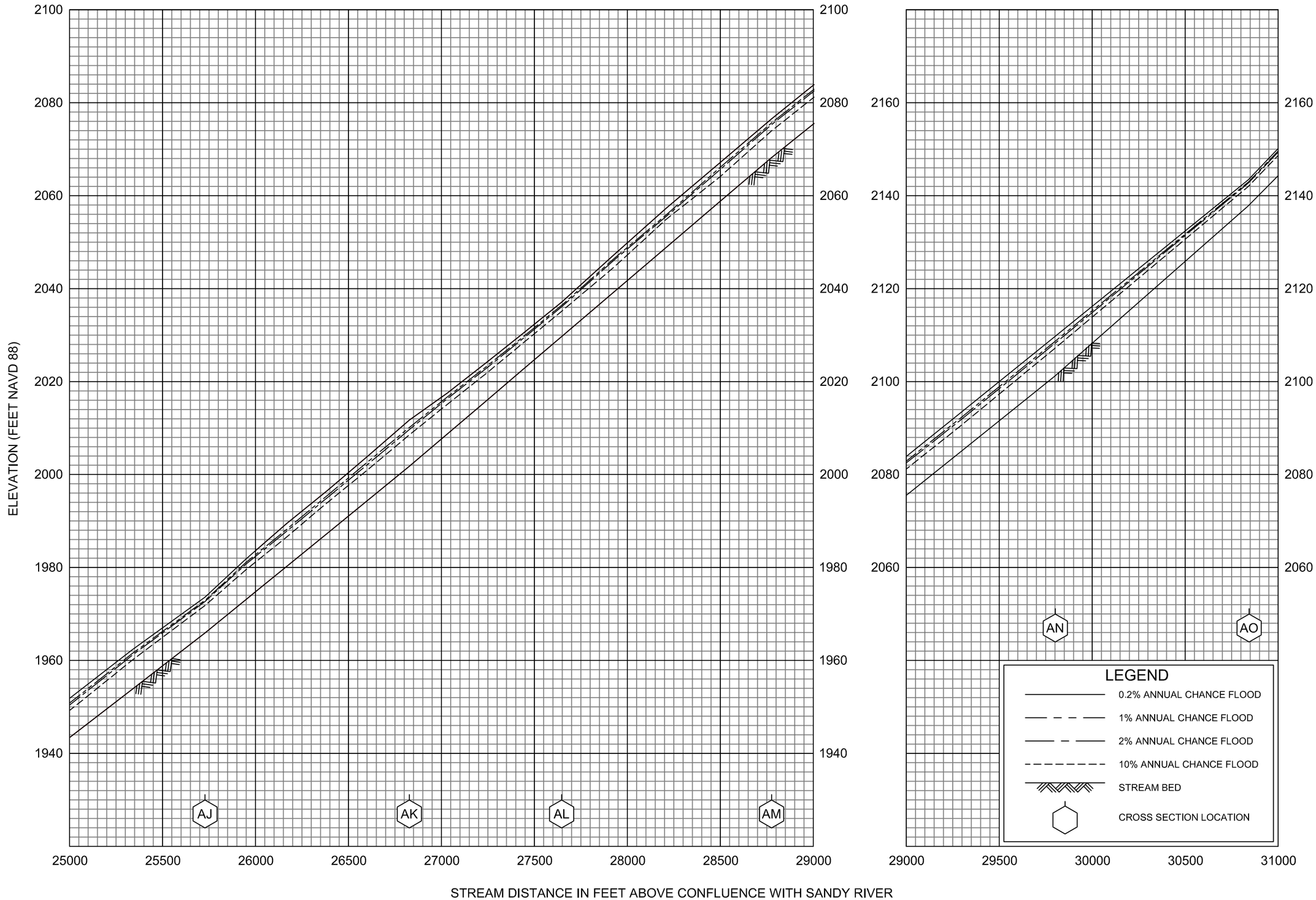

FLOOD PROFILES

ZIGZAG RIVER

FEDERAL EMERGENCY MANAGEMENT AGENCY

CLACKAMAS COUNTY, OR

AND INCORPORATED AREAS

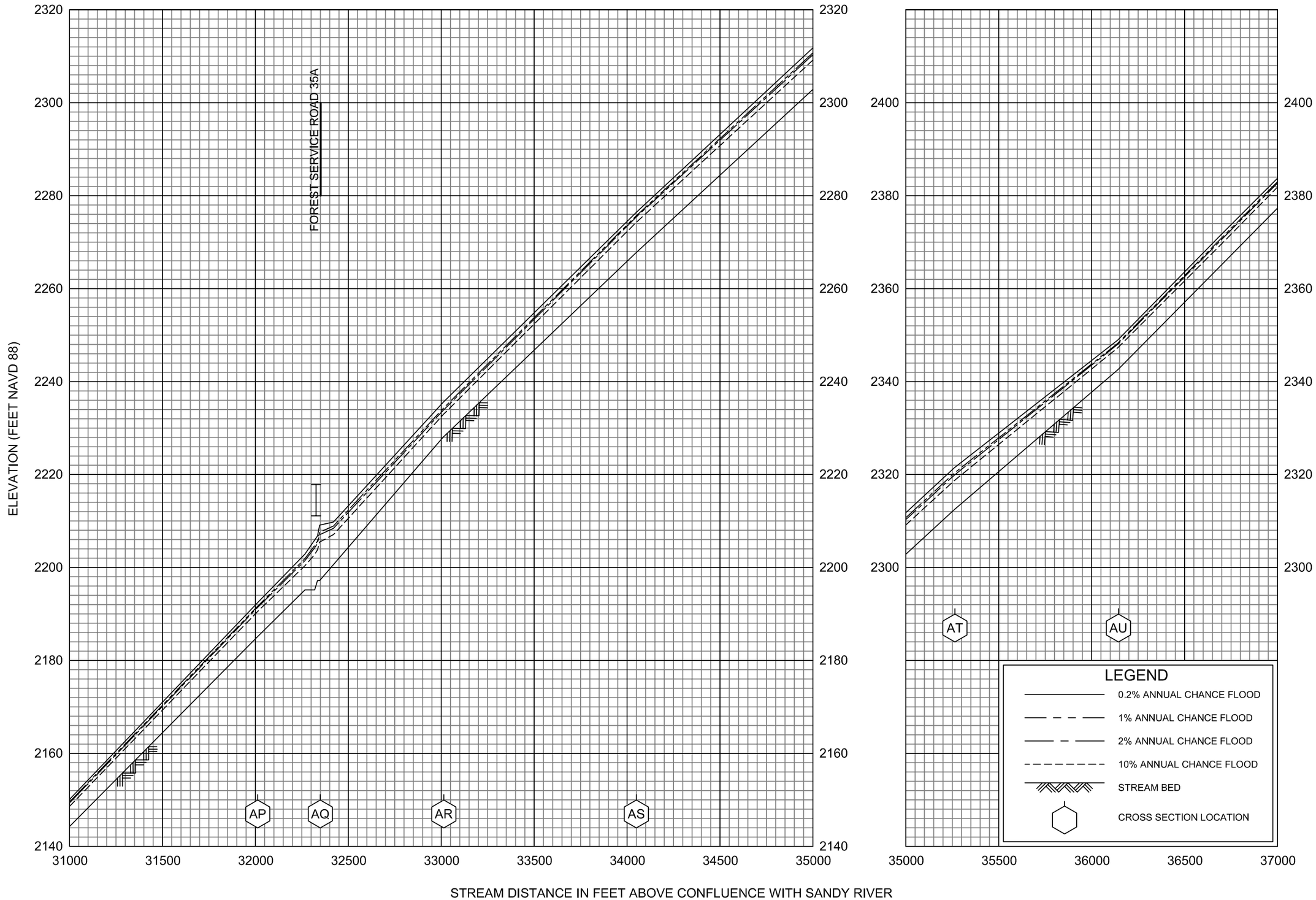

FLOOD PROFILES

ZIGZAG RIVER

FEDERAL EMERGENCY MANAGEMENT AGENCY

CLACKAMAS COUNTY, OR

AND INCORPORATED AREAS

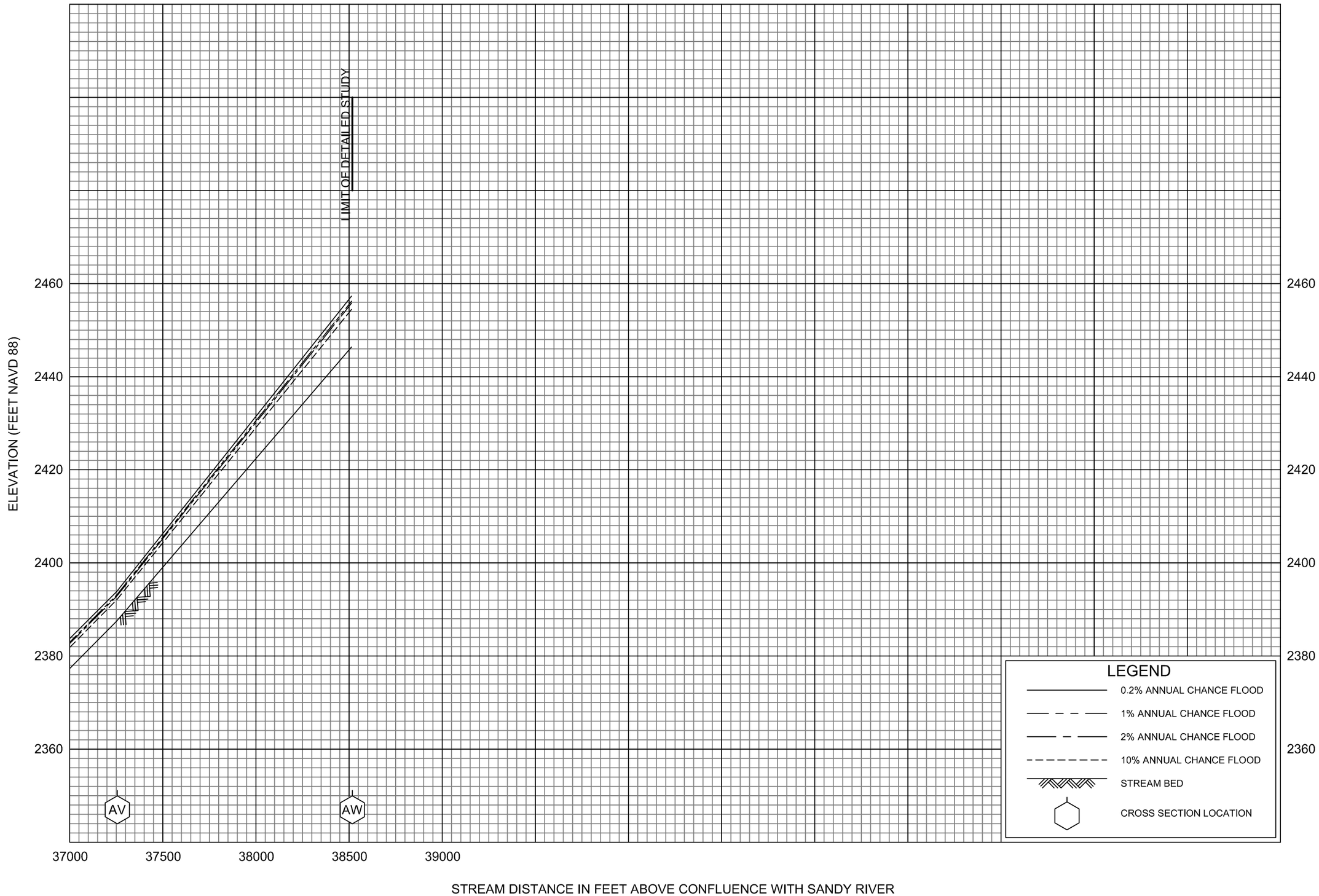

FLOOD PROFILES

ZIGZAG RIVER

FEDERAL EMERGENCY MANAGEMENT AGENCY

CLACKAMAS COUNTY, OR

AND INCORPORATED AREAS

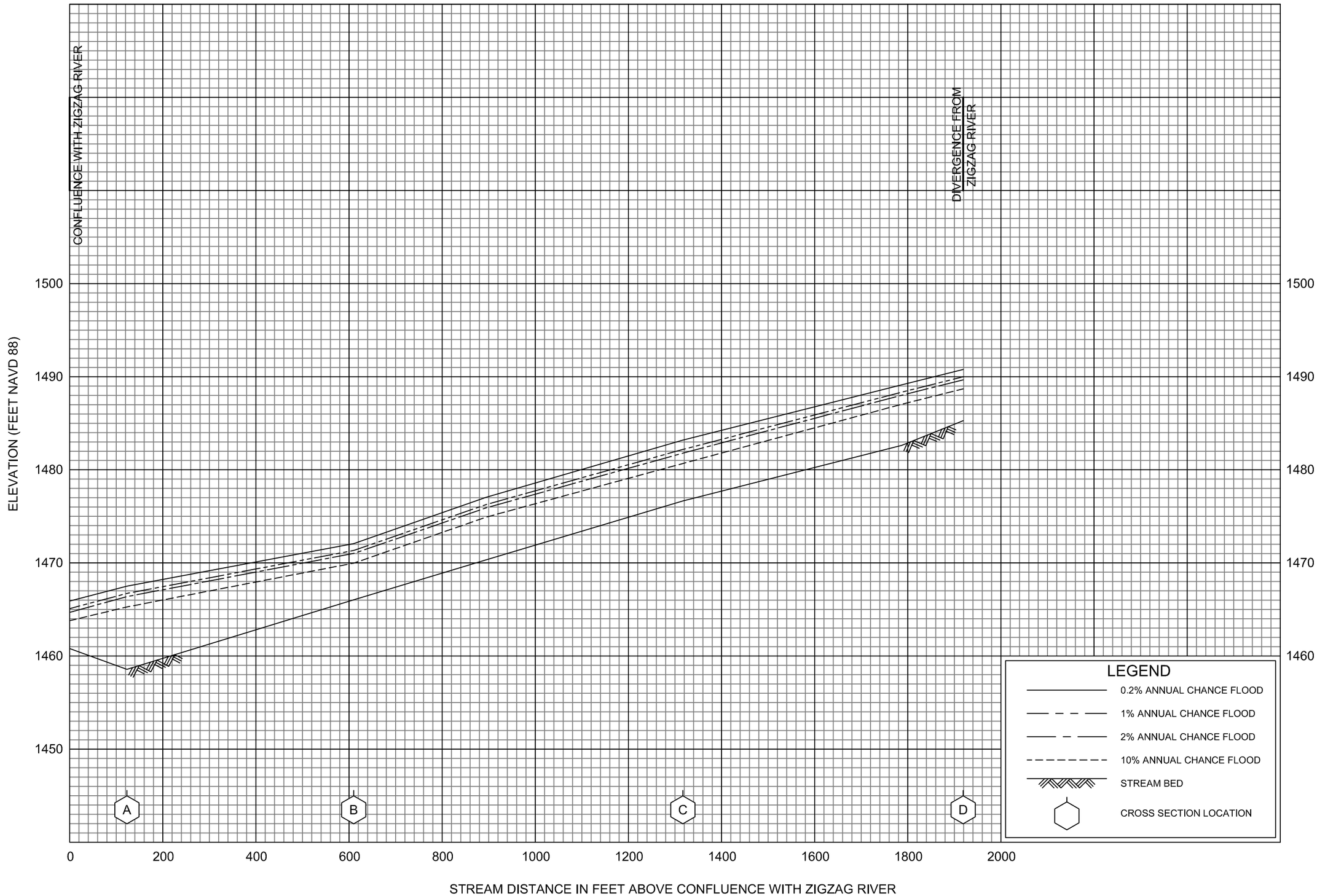

FLOOD PROFILES

ZIGZAG RIVER SIDE CHANNEL

FEDERAL EMERGENCY MANAGEMENT AGENCY

CLACKAMAS COUNTY, OR

AND INCORPORATED AREAS