CITY OF OREGON CITY
2020 PAVEMENT MANAGEMENT PROGRAM
INTERMOUNTAIN SLURRY SEAL, INC

SLURRY SEAL SCHEDULE:

DAY 1 - 07/21/2020 - TUESDAY					
STREET NAME	**FROM**	**TO**	**LENGTH**	**WIDTH**	**SQYD**
JENNIFER LYNN CT	PENNYS WAY	CUL-DE-SAC	123	29	1,091
KARI ANN CT	PENNYS WAY	CUL-DE-SAC	75	29	942
FINNEGANS WAY	PENNYS WAY	CITY LIMITS	240	29	773
PENNYS WAY	FINNEGANS WAY	PARRISH RD	812	29	2,844
TOWER HILL DR	BOYNTON ST	HIGHLAND DR	252	29	812
HIGHLAND DR	BOYNTON ST	CENTRALPOINT RD	1656	29	5,336
SOCKEYE TER	SILVER SALMON DR	LOT#12594	114	29	367
CARMELITA DR	COHO WAY	LOT#12715	131	29	422
COHO WAY	SILVER SALMON DR	CARMELITA DR	142	28	442
SILVER SALMON DR	PEASE RD	COHO WAY	565	29	1,915
TRADEWIND ST	CENTRAL POINT RD	RIPTIDE ST	445	29	1,501
CLEARBROOK DR	BARKER AVE	DEAD ENDSOFPINOAK DR	1197	31	4,123
PIN OAK DR	WOODLAWN AVE	CLEARBROOK DR	311	32	1,106
BIRCHWOOD DR	WARNER PARROTT RD	HAZELWOOD DR	738	35	3,781
RIVER ACCESS TRAIL PARKING LOT					1,502
					26,957

DAY 2 - 07/22/2020 - WEDNESDAY					
STREET NAME	**FROM**	**TO**	**LENGTH**	**WIDTH**	**SQYD**
TODD KELLI WAY	KAREN SCOTT DR	LEGATO DR	261	29	841
KAREN SCOTT DR	LINDA DR	TODDKELLI WAY	254	29	818
LINDA DR	PARRISH RD.	KARENSCOTT DR	198	29	638
PARRISH RD	SOUTH END RD	DEAD END SE OF PENNYS WAY	1281	29	4,128
MCCORD RD	CENTRAL POINT RD	N PROPERTY LINE OF LOT#19438	641	33	2,350
WINDMILL DR	135' SW OF ROGUE RIVER WAY	ROGUE RIVER WAY	157	29	506
ROGUE RIVER WAY	PEASE RD	DEAD END NW OF WINDMILL DR	646	29	2,082
FREEMONT ST	SWALLOWTAIL PL	DEAD ENDNE OFTIDEWATER ST	422	28	1,313
SWALLOWTAIL PL	CENTRAL POINT RD	PEASE RD	1353	29	4,360
WOODLAWN AVE	BARKER AVE	WARNER PARROTT RD	2163	24	5,768
BARCLAY HILLS DR	MOLALLA AVE	ALDEN ST	1228	35	4,776
PARK PLACE PARK PARKING LOT					591
					28,171

DAY 3 - 07/23/2020 - THURSDAY					
STREET NAME	**FROM**	**TO**	**LENGTH**	**WIDTH**	**SQYD**
PERSIMMON WAY	HOMESTEAD DR	MERIWETHER DR	310	29	1,082
MERIWETHER DR	PERSIMMON WAY	SPYGLASS LN	406	30	1,353
SPY GLASS LN	CANTREWOOD CT	MERIWETHER DR	569	29	1,878
CANTERWOOD CT	SPYGLASS LN	CUL-DE-SAC	317	29	1,777
ST ANDREWS CT	TORREY PINES DR	CUL-DE-SAC	33	32	806
TORREY PINES CT	TORREY PINES DR	CUL-DE-SAC	33	31	836
TORREY PINES DR	GLEN OAK RD	CUL-DE-SAC	1,285	29	4,829
WALNUT GROVE WAY	MAPLELANE RD	LOT#14521	409	28	1,272
JOSI CT	BARLOW DR	CUL-DE-SAC	293	29	1,666
WIDMAN CT	BARLOW DR	CUL-DE-SAC	635	29	2,857
BARLOW DR	HOLCOMB BLVD	LOT#16253	1,087	29	3,503
HIRAM AVE	HOLCOMB BLVD	CLEVELAND ST	1,394	16	2,478
MADISON ST	3RD ST	4TH ST	338	24	901
VFW PARKING LOT					1,993
					27,231

CITY OF OREGON CITY

2020 PAVEMENT MANAGEMENT PROGRAM

INTERMOUNTAIN SLURRY SEAL, INC

SLURRY SEAL SCHEDULE:

DAY 4 - 07/24/2020 - FRIDAY					
STREET NAME	**FROM**	**TO**	**LENGTH**	**WIDTH**	**SQYD**
GLENDOVEER CT	HOMESTEAD DR	CUL-DE-SAC	66	29	892
HILTONHEAD CT	HOMESTEAD DR	CUL-DE-SAC	285	30	1,672
HOMESTEAD DR	LOT #15049	PEBBLEBEACH DR	793	29	2,555
WOODGLEN CT	WOODGLEN WAY	CUL-DE-SAC	123	28	1,072
SPY GLASS LN	WOODGLEN WAY	CANTREWOOD CT	569	29	1,878
WOODGLEN WAY	CITY LIMITS	PEBBLE BEACH DR	806	29	2,597
ST ANDREWS DR	AUGUSTA DR	TORREYPINES DR	762	29	2,455
HUNTER AVE	HOLCOMB BLVD	FORSYTHE RD	3039	18	6,078
WAKEROBIN CIR	GILMAN DR	WAKEROBIN CIR	1155	25	3,336
GILMAN DR	TRILLIUM PARK DR	WAKEROBIN CIR	484	25	1,344
~~CITY HALL PARKING LOT~~ REMOVED					
					23,879

2020 PAVEMENT MANAGEMENT PROGRAM
OREGON CITY AREA SLURRY MAPS

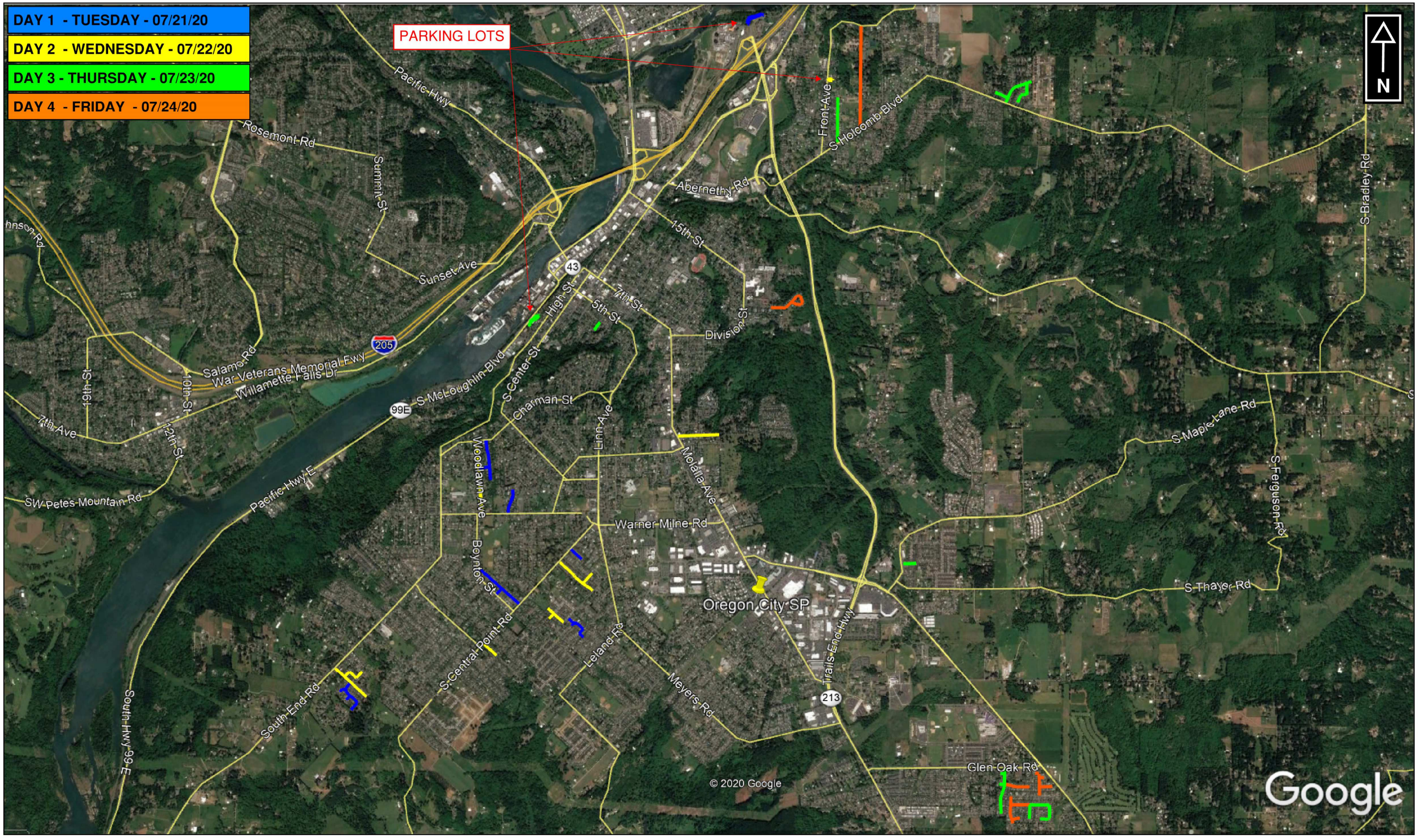

2020 PAVEMENT MANAGEMENT PROGRAM
OREGON CITY AREA SLURRY MAPS

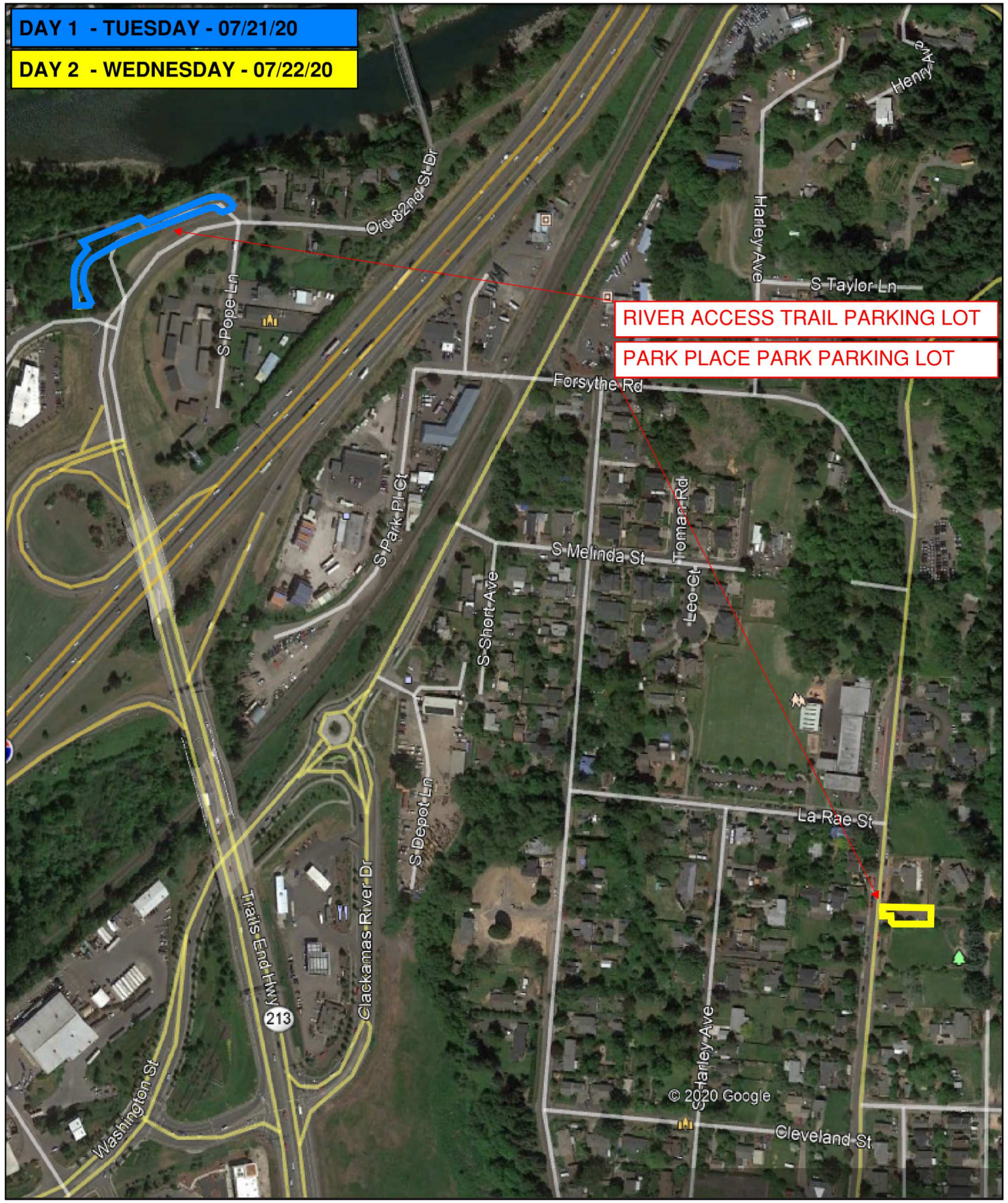

2020 PAVEMENT MANAGEMENT PROGRAM
OREGON CITY AREA SLURRY MAPS

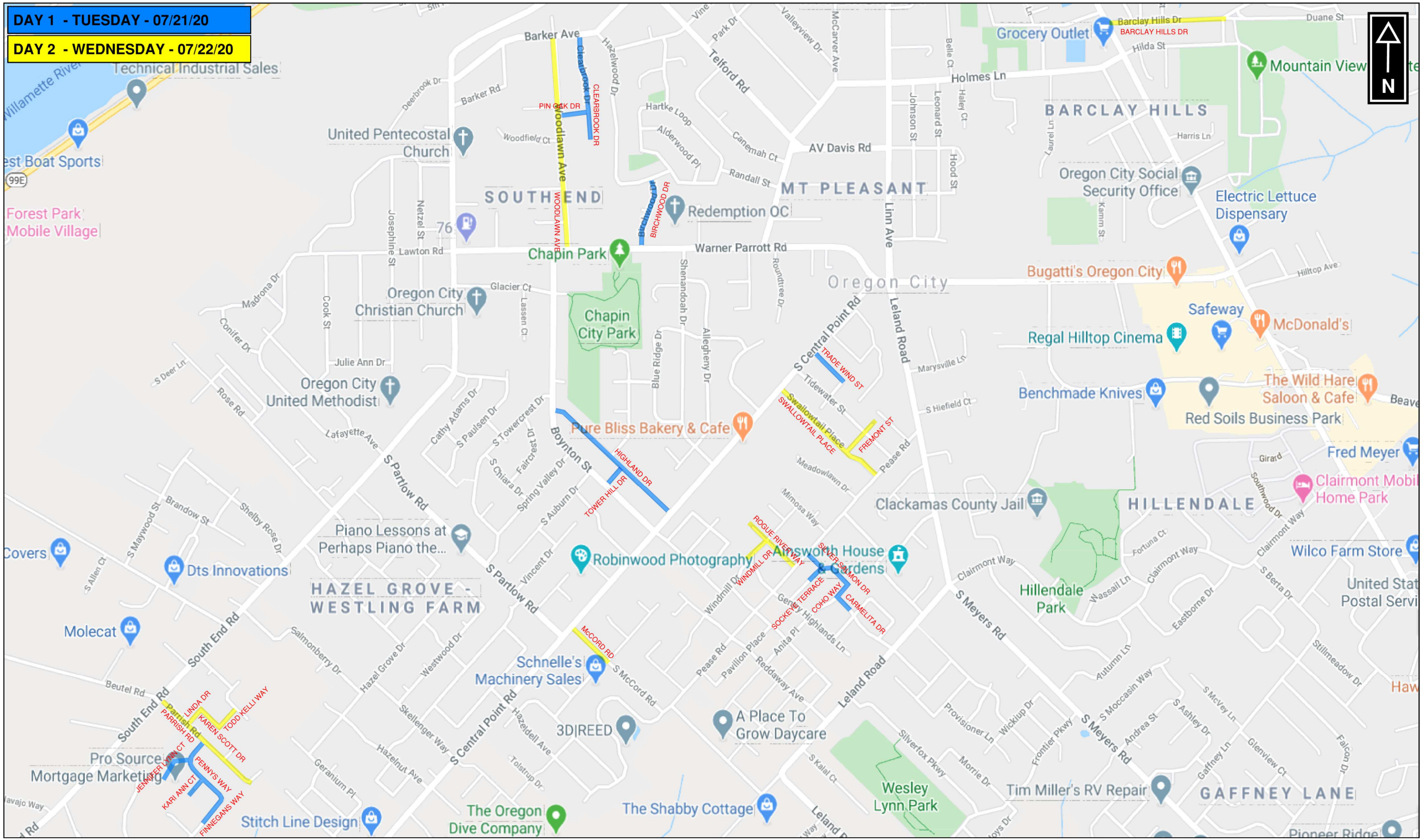

2020 PAVEMENT MANAGEMENT PROGRAM
OREGON CITY AREA SLURRY MAPS

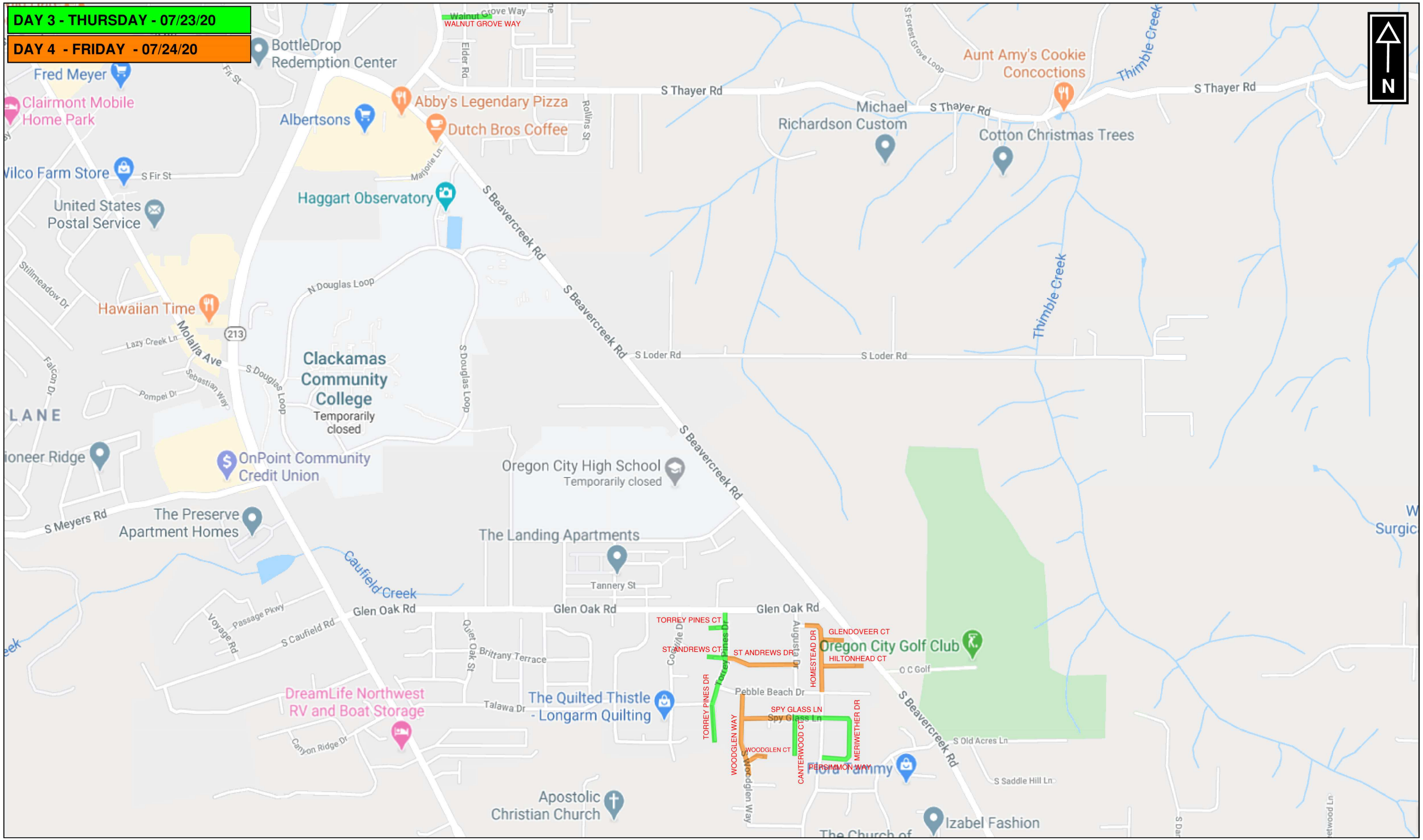
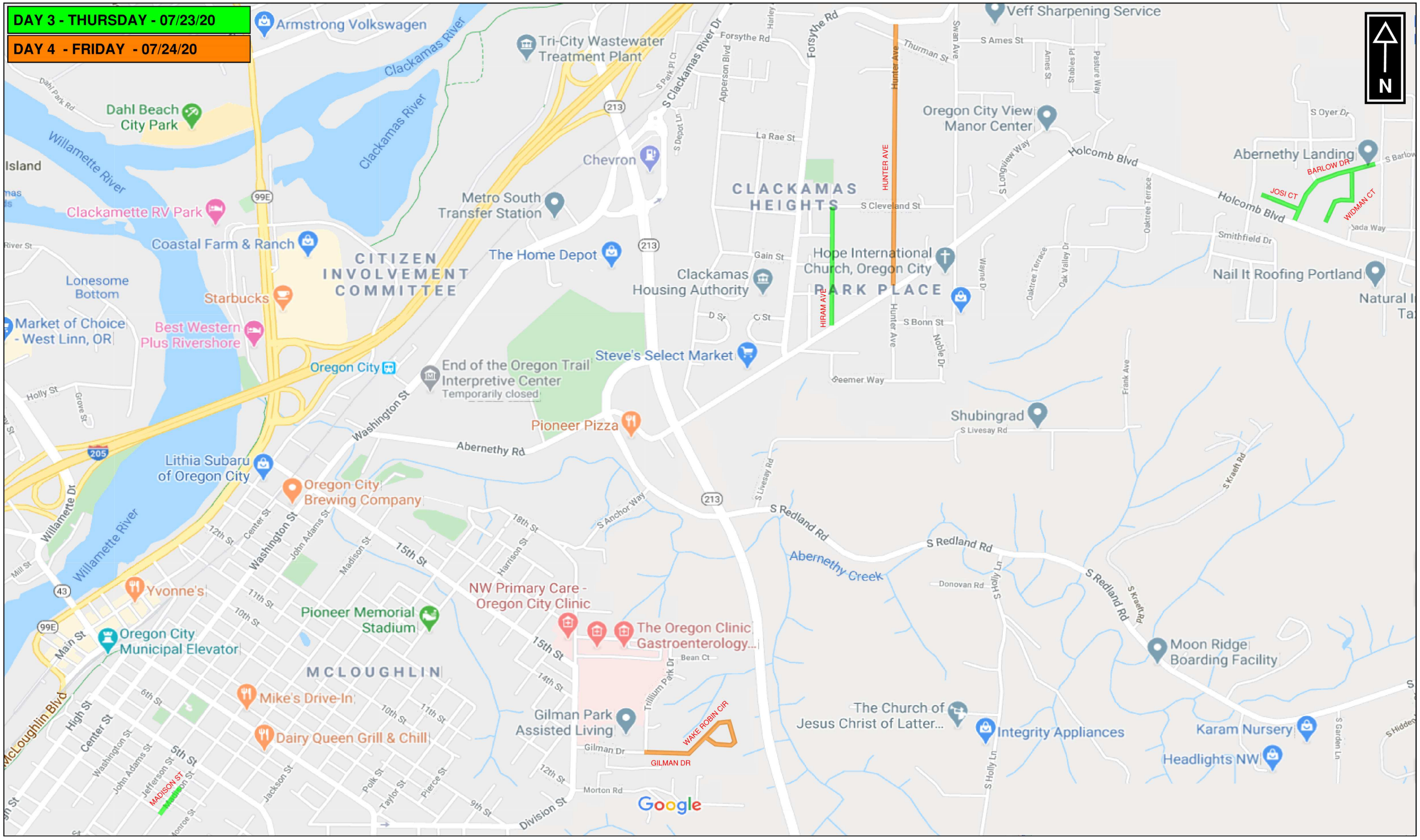
2020 PAVEMENT MANAGEMENT PROGRAM
OREGON CITY AREA SLURRY MAPS